

INITIAL RECEIPT

**United States Department of the Interior
Bureau of Land Management
DIV OF LANDS, MINRLS & ENERGY
ONE N CENTRAL AVE
PHOENIX, AZ 85004 -4427
Phone: 602-417-9200**

Receipt	
No:	4803673

Transaction #: 4931059	
Date of Transaction: 09/15/2020	
CUSTOMER:	
SWALLOW MINING LLC PO BOX 2479 CAREFREE, AZ 85377-2479 US	

LINE #	QTY	DESCRIPTION	REMARKS	UNIT PRICE	TOTAL
1	28.00	LOCATABLE MINERALS / MINING CLAIMS- NEW, UNADJUD, ONE OR MORE AUTH NOS / NEW MINING CLAIM PROCESSING FEE CASES: AMC461021/\$20.00, AMC461022/\$20.00, AMC461023/\$20.00, AMC461024/\$20.00, AMC461025/\$20.00, AMC461026/\$20.00, AMC461027/\$20.00, AMC461028/\$20.00, AMC461029/\$20.00, AMC461030/\$20.00, AMC461031/\$20.00, AMC461032/\$20.00, AMC461033/\$20.00, AMC461034/\$20.00, AMC461035/\$20.00, AMC461036/\$20.00, AMC461037/\$20.00, AMC461038/\$20.00, AMC461039/\$20.00, AMC461040/\$20.00, AMC461041/\$20.00, AMC461042/\$20.00, AMC461043/\$20.00, AMC461044/\$20.00, AMC461045/\$20.00, AMC461046/\$20.00, AMC461047/\$20.00, AMC461048/\$20.00		- n/a -	560.00
2	28.00	LOCATABLE MINERALS / MINING CLAIMS- NEW, UNADJUD, ONE OR MORE AUTH NOS / NEW MINING CLAIMS LOCATION FEE CASES: AMC461021/\$40.00, AMC461022/\$40.00, AMC461023/\$40.00, AMC461024/\$40.00, AMC461025/\$40.00, AMC461026/\$40.00, AMC461027/\$40.00, AMC461028/\$40.00, AMC461029/\$40.00, AMC461030/\$40.00, AMC461031/\$40.00, AMC461032/\$40.00, AMC461033/\$40.00, AMC461034/\$40.00, AMC461035/\$40.00, AMC461036/\$40.00, AMC461037/\$40.00, AMC461038/\$40.00,		- n/a -	1120.00

ENTERED
SEP 21 2020
BY: *zoc*

SCANNED

		AMC461039/\$40.00, AMC461040/\$40.00, AMC461041/\$40.00, AMC461042/\$40.00, AMC461043/\$40.00, AMC461044/\$40.00, AMC461045/\$40.00, AMC461046/\$40.00, AMC461047/\$40.00, AMC461048/\$40.00			
3	28.00	LOCATABLE MINERALS / MINING CLAIMS- NEW, UNADJUD, ONE OR MORE AUTH NOS / NEW MINING CLAIMS MAINTENANCE FEE CASES: AMC461021/\$165.00, AMC461022/\$165.00, AMC461023/\$165.00, AMC461024/\$165.00, AMC461025/\$165.00, AMC461026/\$165.00, AMC461027/\$165.00, AMC461028/\$165.00, AMC461029/\$165.00, AMC461030/\$165.00, AMC461031/\$165.00, AMC461032/\$165.00, AMC461033/\$165.00, AMC461034/\$165.00, AMC461035/\$165.00, AMC461036/\$165.00, AMC461037/\$165.00, AMC461038/\$165.00, AMC461039/\$165.00, AMC461040/\$165.00, AMC461041/\$165.00, AMC461042/\$165.00, AMC461043/\$165.00, AMC461044/\$165.00, AMC461045/\$165.00, AMC461046/\$165.00, AMC461047/\$165.00, AMC461048/\$165.00		- n/a -	4620.00
TOTAL:					\$6,300.00

PAYMENT INFORMATION				
1	AMOUNT:	6300.00	POSTMARKED:	N/A
	TYPE:	CHECK	RECEIVED:	09/10/2020
	CHECK NO:	9045519104		
	NAME:	STEWARD, DAVID PO BOX 2479 CAREFREE AZ 85377-2479 US		

REMARKS

This receipt was generated by the automated BLM Collections and Billing System and is a paper representation of a portion of the official electronic record contained therein.

09/10/2020

CORRESPONDENCE

TRANSFERS

MAINTENANCE FEES
WAIVERS
POL/NOI

MISCELLANEOUS

Bureau of Land Management
One Central Ave
Ste. 800
Phoenix, AZ 85004

There are 28 claims @ \$225.00 = \$6,300.00

Please call 480-227-0522 if there is a situation.

David Stewart, Swallow Mining LLC
PO Box 2479,
Carefree AZ 85377

Phone 480-227-0522
stewartau@msn.com

Thanks,



David Stewart

RECEIVED
BLM AZ STATE OFFICE
2020 SEP 10 A 8:59
PHOENIX, ARIZONA

Swallow Mining L.L.C. PO Box 2479 Carefree, Arizona 85377
PHONE (480) 227-0522 STEWARTAU@MSN.COM

**LOCATION NOTICES
AMENDMENTS
STATUS SHEET
GEO REPORT/MTP**

MINING CLAIM STATUS REPORT - Assessment Year 2020

Data Entered: 9/21/2020

MTP Checked By: WV

GEO Checked By: WV

LEAD SERIAL NUMBER: AMC 461021 thru AMC 461048

NUMBER OF CLAIMS & TYPE:

CHARGES:

28 LODE
 _____ PLACER
 _____ ASSOCIATION PLACER
 _____ MILL SITE
 _____ TUNNEL SITE

Processing Fee @ \$20 = \$ 560
 Location Fee @ \$40 = \$ 1,120
 Maintenance Fee @ \$165 = \$ 4,620
 Add'l Maint Fee for Assoc Placer = \$ _____
SUBTOTAL \$ _____

TOTAL ACREAGE: _____ Per Claim
 (Placer Only)

Other Fees \$ _____
 Other Fees \$ _____

NUMBER OF LOCATORS: _____

TOTAL \$ 6,300

DOCUMENTS RECEIVED VIA: Over-the-Counter [] Mail [] **TIMELY FILED:** Yes [] No []

LEGAL DESCRIPTION: ~~T 7N R 2W SEC 7 mc~~
~~T 8N R 2W SEC 6,7~~
 T 8N R 3W SEC 1
 T _____ R _____ SEC _____
 T _____ R _____ SEC _____

BLM [] FOREST SERVICE [] _____ SUBJ TO PL 359: Yes [] No []
 WILDERNESS AREA [] _____

SPLIT ESTATE: N/A [] SX [] PX [] OTHER [] _____
 SRHA [] Was proper Notice filed if located on SHRA Land? Yes [] No []

RECONVEYED MINERALS ON BLM LAND REQUIRE OPENING ORDER FROM 1944 TO 1993:
 Open to Entry On _____ N/A []

COMMENTS/STATUS: VOID [] PARTIALLY VOID [] PVT MINERALS [] WITHDRAWN LANDS []
 OTHER [] _____

AMC461021

[] Claimant acknowledges that portions of the following claim(s) site(s) may be void or voidable.

Printed Name of Claimant _____ Signature of Claimant _____


*****FINAL ADJUDICATION*****

DATE _____ INITIALS _____

Return To: Swallow Mining LLC, PO Box 2479, Carefree AZ 85377

LOCATION NOTICE FOR LODE MINING CLAIM

NOTICE IS HEREBY GIVEN that the Pittsburg NO 0 lode mining claim has been located by Swallow Mining LLC whose current mailing address is PO Box 2479, Carefree, AZ 85377.



The general course of this claim is North Westerly and it is situated in Yavapai County, Arizona. This claim is 1500 feet in length and 600 feet in width. 20 total claim acreage. This claim runs from the location monument on which this location notice is posted approximately 25 feet in a North Westerly direction to the North West end line and 1475 feet in a South Easterly direction to the South East end line together with 300 feet in width on each side of said claim. This claim is marked by six monuments, one at each corner and one at the center of each end line of the claim.

The location monument on which this notice is posted is situated within Section 7, Township 8 North Range 2 West, Gila Salt River Base and Meridian, Arizona and this claim encompasses portions of the following quarter section (s), section (s), Township (s) and Range (s) NW Quarter and NE Quarter and SW and SE Quarter Sec 7 Twn 8N, Rng 2W Gila Salt River Base and Meridian, Arizona. The locality of this claim with reference to the location monument 518 and to a public land survey monument are: From the SW corner of Section 6, T8N, R2W to the Location Monument along a Bearing of S60-47-25" E from Geodetic North (WGS84) and an approximate distance of 2910.28 feet shown on the attached map. It is continuous to Pittsburg #1 claim to the NW & to the Pittsburg 5 South Extension to the SE.

ANC461021

DATED AND POSTED on the ground this 5th day of September, 2020

Locator(s) Agent

Print Name(s) David Stewart, President for Swallow Mining LLC

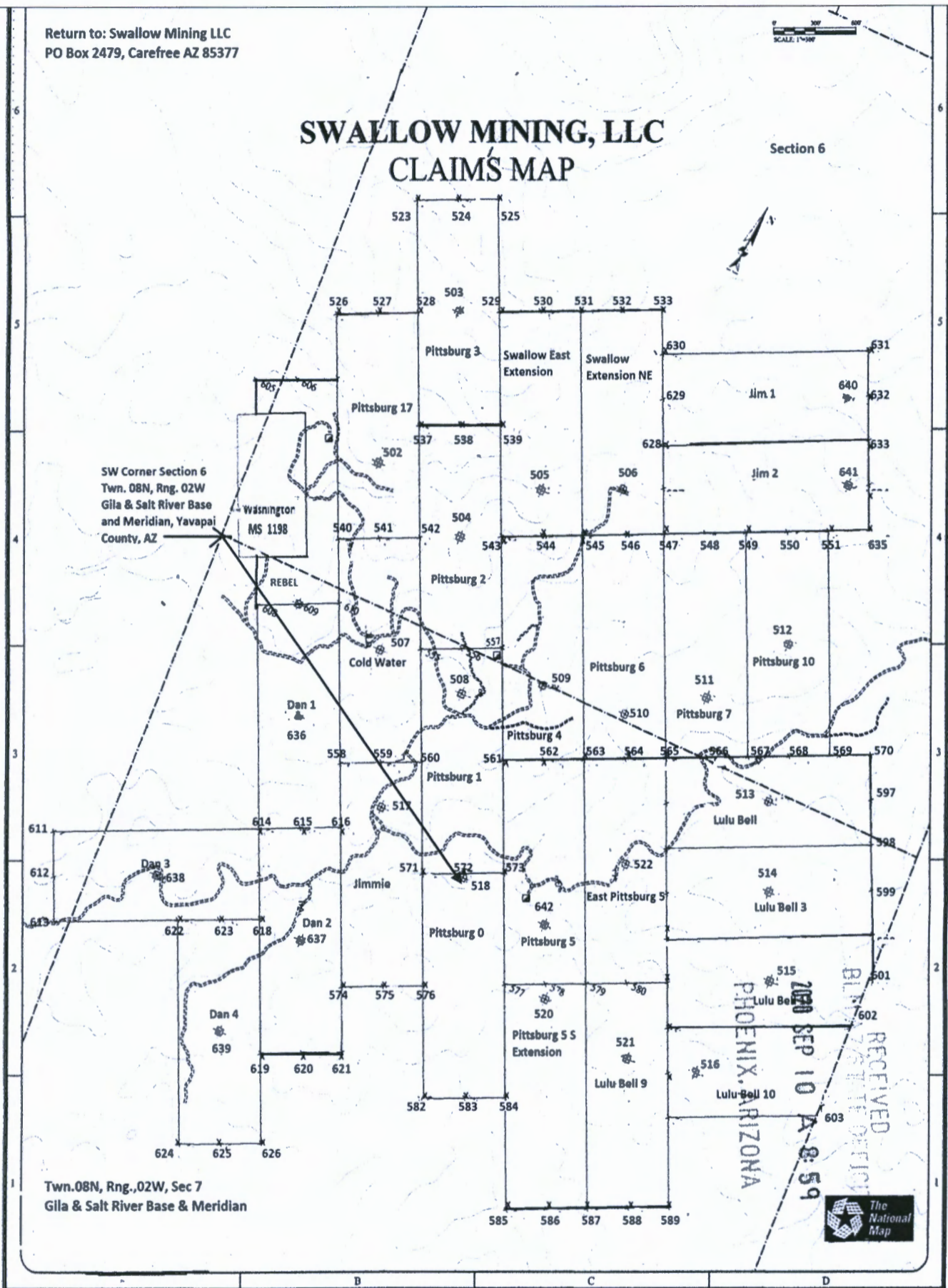
Signature(s)

Return to: Swallow Mining LLC
PO Box 2479, Carefree AZ 85377

SCALE: 1"=300'

SWALLOW MINING, LLC CLAIMS MAP

Section 6

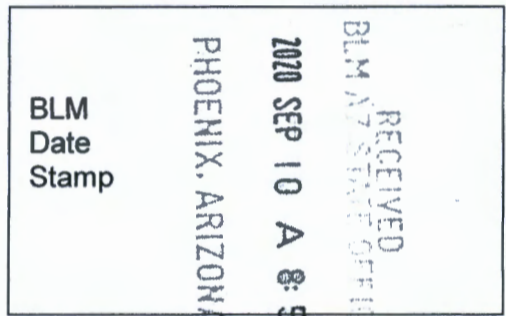


1. The above map depicts the Pittsburg NO 0 mining claim, which is located in Section (s), NW Quarter and NE Quarter and SW and SE Quarter Sec 7 Township 08N , Range 02W Gila and Salt River Base and Meridian, Yavapai County, Arizona. Total claim acreage is 20 acres.
2. The type of corner and location monuments used are as follows: 4"x4"x4' wood posts.
3. The bearings and distances in degrees and feet between the location monument #518 and to a public land survey monument are: From the SW corner of Section 6, T8N, R2W to the Location Monument along a Bearing of S60-47-25 E from Geodetic North (WGS84) and an approximate distance of 2910.28 feet as shown on the map above. It is continuous to Pittsburg #1 to the NW & to the Pittsburg 5 South Extension Claim to the SE.

Return To: Swallow Mining LLC, PO Box 2479, Carefree AZ 85377

LOCATION NOTICE FOR LODE MINING CLAIM

NOTICE IS HEREBY GIVEN that the Pittsburg NO 1 lode mining claim has been located by Swallow Mining LLC whose current mailing address is PO Box 2479, Carefree, AZ 85377.



The general course of this claim is North Westerly and it is situated in Yavapai County, Arizona. This claim is 1500 feet in length and 600 feet in width. 20 total claim acreage. This claim runs from the location monument on which this location notice is posted approximately 300 feet in a North Westerly direction to the North West end line and 1200 feet in a South Easterly direction to the South East end line together with 300 feet in width on each side of said claim. This claim is marked by six monuments, one at each corner and one at the center of each end line of the claim.

The location monument on which this notice is posted is situated within Section 7, Township 8 North Range 2 West, Gila Salt River Base and Meridian, Arizona and this claim encompasses portions of the following quarter section (s), section (s), Township (s) and Range (s) SW Quarter, Sec 6 & NW Quarter Sec 7 Twn 8N, Rng 2W Gila Salt River Base and Meridian, Arizona. The locality of this claim with reference to the location monument 508 and to a public land survey monument are:

From the SW corner of Section 6, T8N, R2W to the Location Monument along a Bearing of S81-42-00E from Geodetic North (WGS84) and an approximate distance of 1755.07.01 feet as shown on the attached map. It is continuous to Pittsburg #2 claim to the NW & to the Pittsburg NO 0 Claim to the SE.

DATED AND POSTED on the ground this 5th day of September, 2020.

Locator(s) Agent

Print Name(s) David Stewart, President for Swallow Mining LLC

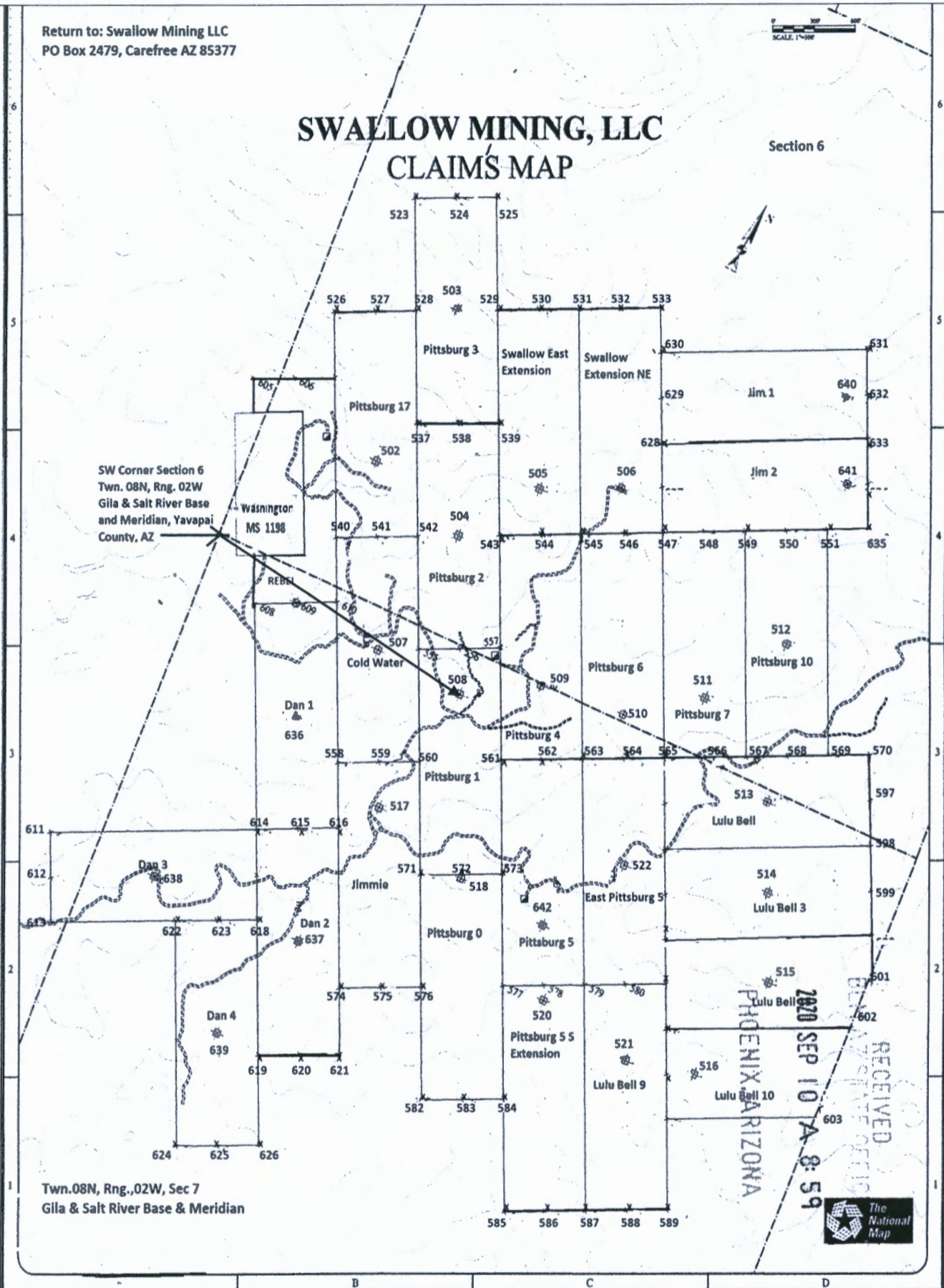
Signature(s) *David Stewart*

ANCH61022

Return to: Swallow Mining LLC
PO Box 2479, Carefree AZ 85377

SWALLOW MINING, LLC CLAIMS MAP

Section 6



ANC#61022

1. The above map depicts the Pittsburg NO 1 mining claim, which is located in Section (s) 7 NW quarter, Township 08N, Range 02W Gila and Salt River Base and Meridian, Yavapai County, Arizona. Total claim acreage is 20 acres.
2. The type of corner and location monuments used are as follows: 4"x4"x4' wood posts.
3. The bearings and distances in degrees and feet between the location monument #508 and to a public land survey monument are: From the SW corner of Section 6, T8N, R2W to the Location Monument along a Bearing of S81-42-00 E from Geodetic North (WGS84) and an approximate distance of 2069.18 feet as shown on the map above. It is continuous to Pittsburg #2 to the NW & to the Pittsburg 0 Claim to the SE.

Return To: Swallow Mining LLC, PO Box 2479, Carefree AZ 85377

LOCATION NOTICE FOR LODE MINING CLAIM

NOTICE IS HEREBY GIVEN that the Pittsburg NO 2 lode mining claim has been located by Swallow Mining LLC whose current mailing address is PO Box 2479, Carefree, AZ 85377.

RECEIVED
BLM AZ STATE OFFICE
2020 SEP 10 A 8:59
PHOENIX, ARIZONA
BLM
Date
Stamp

The general course of this claim is North Westerly and it is situated in Yavapai County, Arizona. This claim is 1500 feet in length and 600 feet in width. 20 total claim acreage. This claim runs from the location monument on which this location notice is posted approximately 750 feet in a North Westerly direction to the North West end line and 750 feet in a South Easterly direction to the South East end line together with 300 feet in width on each side of said claim. This claim is marked by six monuments, one at each corner and one at the center of each end line of the claim.

The location monument on which this notice is posted is situated within Section 6, Township 8 North, Range 2 West, Gila Salt River Base and Meridian, Arizona and this claim encompasses portions of the following quarter section (s), section (s), Township (s) and Range (s) SW Quarter, Sec 6, Twn 8N, Rng 2W Gila Salt River Base and Meridian, Arizona. The locality of this claim with reference to the location monument 504 and to a public land survey monument are: From the SW corner of Section 6, T8N, R2W to the Location Monument along a Bearing of N67-49-03 E from Geodetic North (WGS84) and an approximate distance of 1755.07.01 feet as shown on the attached map. It


AMC461023

is continuous to Pittsburg #1 claim to the SE & to the Pittsburg NO 3 Claim to the NW.

DATED AND POSTED on the ground this 5th day of September, 2020.

Locator(s) Agent

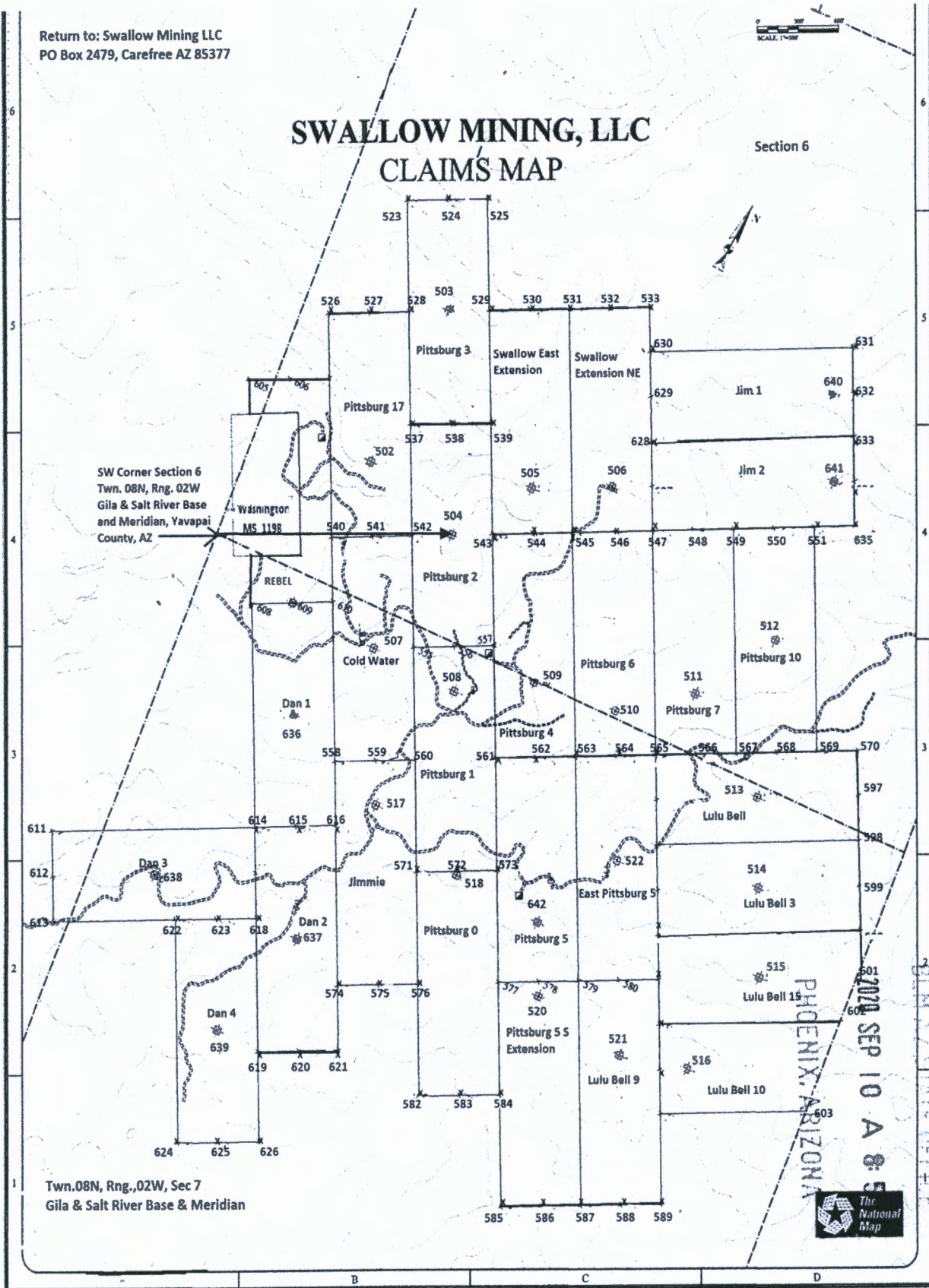
Print Name(s) David Stewart, President for Swallow Mining LLC

Signature(s) 

Return to: Swallow Mining LLC
PO Box 2479, Carefree AZ 85377

SWALLOW MINING, LLC CLAIMS MAP

Section 6



AN0461023

The above map depicts the Pittsburg NO 2 mining claim, which is located in Section (s) 6 SW & 7 NW quarters Township 08N, Range 2W, Gila and Salt River Base and Meridian, Yavapai County, Arizona. Total claim acreage is 20 acres

2. The type of corner and location monuments used are as follows: 4"x4"x4'

3. The bearings and distances in degrees and feet between the location monument # 504 and to a public land survey monument From the Southwest Corner of Section 6, T8N, R2W to the location monument along a Bearing of N67-49-05E at an approximate distance of 1755.07 feet as shown on the map above. It is continuous to the Pittsburg NO 1 claim to the Southeast as depicted on the map above.

Return To: Swallow Mining LLC, PO Box 2479, Carefree AZ 85377

LOCATION NOTICE FOR LODE MINING CLAIM

NOTICE IS HEREBY GIVEN that the Pittsburg NO 4
lode mining claim has been located by Swallow Mining LLC
address is PO Box 2479, Carefree, AZ 85377

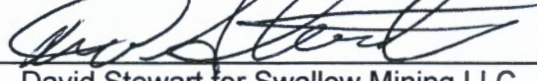
RECEIVED
BLM AZ STATE OFFICE
2020 SEP 10 A 9:00
PHOENIX, ARIZONA
BLM
Date
Stamp

The general course of this claim is Northwesterly and it is situated in Yavapai County, Arizona.
This claim is 1500 feet in length and 600 feet in width. This claim runs from the location monument
on which this location notice is posted approximately 1000 feet in a Northwest direction to the
NW end line and 500 feet in a Southeast direction to the SE end line together with 300
feet in width on each side of said claim. This claim is marked by six monuments, one at each corner
and one at the center of each end line of the claim. Total claim acreage is 20 acres.

The location monument on which this notice is posted is situated within Section 7, Township 8
North Range 2 West, Gila Salt River Base and Meridian, Arizona and this claim encompasses
portions of the following quarter section (s), section (s), Township (s) and Range (s) NW & NE
Quarters, Sec 7, and SW & SE quarters, Sec 6 Twn 8N, Rng 2W Gila Salt River Base and Meridian,
Arizona. The locality of this claim with reference to some natural object or permanent monument and
additional information (if any) concerning its locality are as follows: From the SW corner of Section 6,
T8N, R2W to the Location Monument 509 along a Bearing of S89-44-31" E from Geodetic North
(WGS84) and an approximate distance of 2576.74 feet as shown on the attached map. It is continuous to
the Pittsburg 5 Claim to the SE.

ANC461024

DATED AND POSTED on the ground this 5th day of September, 2020

LOCATOR (s) 
David Stewart for Swallow Mining LLC

Return to: Swallow Mining LLC
PO Box 2479, Carefree AZ 85377

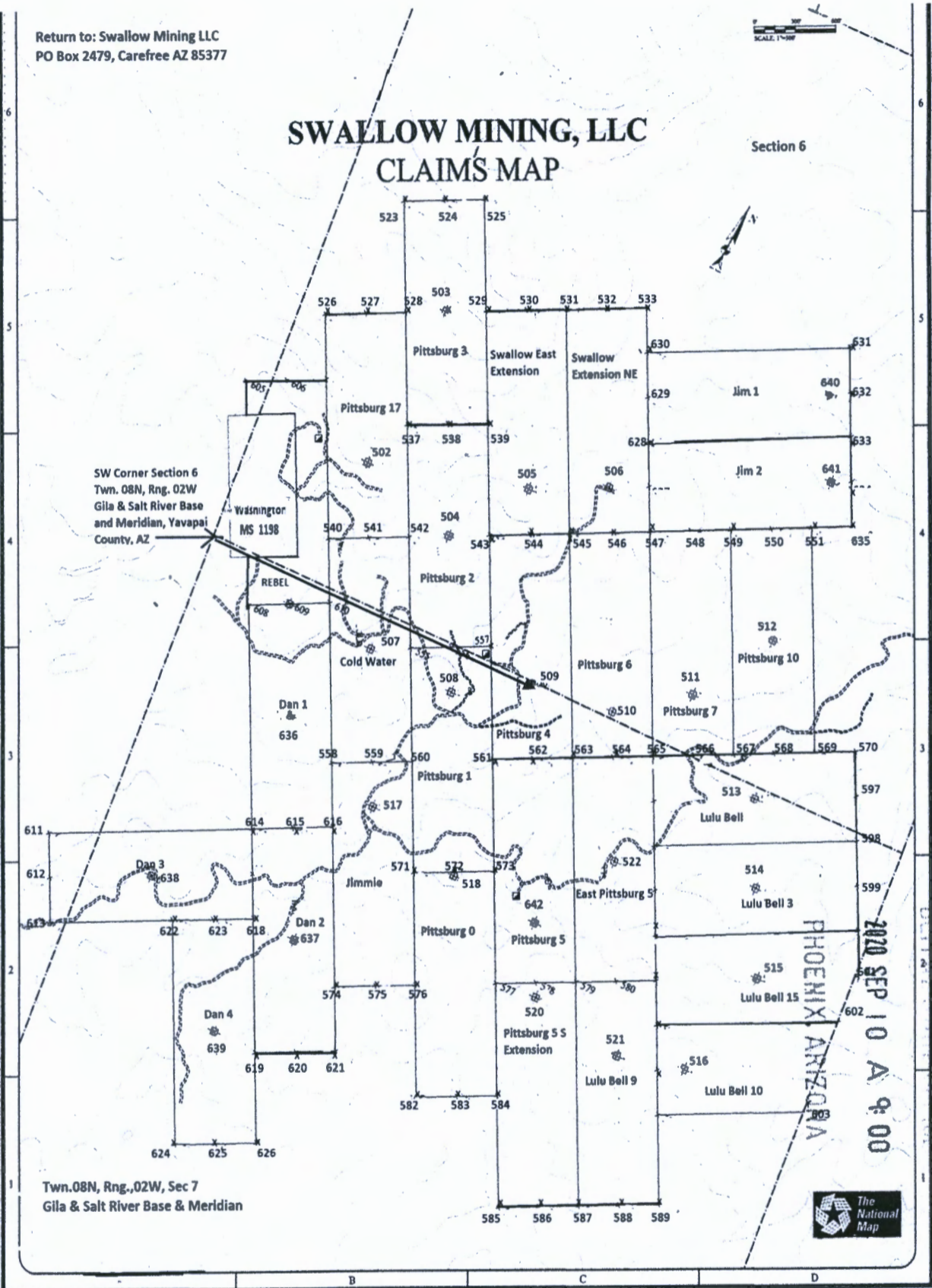
SWALLOW MINING, LLC CLAIMS MAP

Section 6



SW Corner Section 6
Twn. 08N, Rng. 02W
Gila & Salt River Base
and Meridian, Yavapai
County, AZ

Washington
MS 1198



AHC461024

RECEIVED
2020 SEP 10 A 9:00
PHOENIX ARIZONA

The above map depicts the Pittsburg NO 4 mining claim, which is located in Section (s) 7 NW & NE quarters & 6 SW & SE quarters Township 08N, Range 2W, Gila and Salt River Base and Meridian, Yavapai County, Arizona. Total claim acreage is 20 acres

2. The type of corner and location monuments used are as follows: 4"x4"x4'

3. The bearings and distances in degrees and feet between the location monument # 509 and to a public land survey monument From the Southwest Corner of Section 6, T8N, R2W to the location monument along a Bearing of S89-44-31E at an approximate distance of 2576.74 feet as shown on the map above. It is continuous to the Pittsburg NO 5 claim to the Southeast as depicted on the map above.

Return To: Swallow Mining LLC, PO Box 2479, Carefree AZ 85377

LOCATION NOTICE FOR LODE MINING CLAIM

NOTICE IS HEREBY GIVEN that the Pittsburg NO 5
lode mining claim has been located by Swallow Mining LLC
address is PO Box 2479, Carefree, AZ 85377

RECEIVED
BLM AZ STATE OFFICE
2020 SEP 10 A 9:00
PHOENIX, ARIZONA
BLM
Date
Stamp

The general course of this claim is Northwesterly and it is situated in Yavapai County, Arizona.


This claim is 1500 feet in length and 600 feet in width. This claim runs from the location monument on which this location notice is posted approximately 1100 feet in a Northwest direction to the NW end line and 400 feet in a Southeast direction to the SE end line together with 300 feet in width on each side of said claim.. This claim is marked by six monuments, one at each corner and one at the center of each end line of the claim. Total claim acreage is 20 acres

The location monument on which this notice is posted is situated within Section 7, Township 8 North, Range 2 West, Gila Salt River Base and Meridian, Arizona and this claim encompasses portions of the following quarter section (s), section (s), Township (s) and Range (s) NE & SE Quarters, Sec 6, Twn 8N, Rng 2W Gila Salt River Base and Meridian, Arizona. The locality of this claim with reference to some natural object or permanent monument and additional Information (if any)

concerning its locality are as follows: From the SW corner of Section 6, T8N, R2W to the Location Monument 642 along a Bearing of S65-22"-07 E from Geodetic North (WGS84) and an approximate distance of 3542.60 feet as shown on the attached map. It is continuous to the Pittsburg 5 South Extension Claim to the SE.

AHC461025

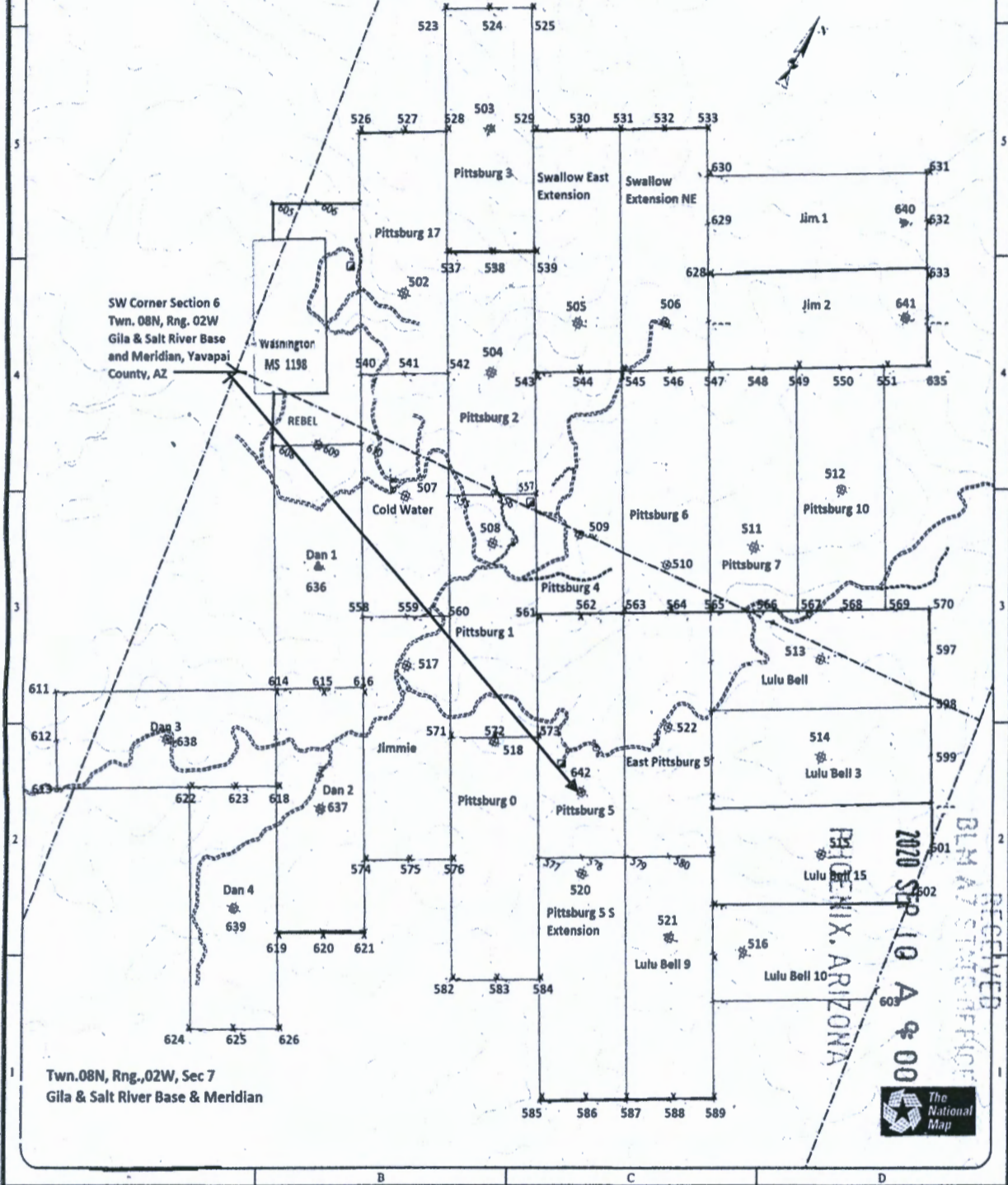
DATED AND POSTED on the ground this 5th day of September, 2020

LOCATOR (s) 
David Stewart for Swallow Mining LLC

Return to: Swallow Mining LLC
PO Box 2479, Carefree AZ 85377

SWALLOW MINING, LLC CLAIMS MAP

Section 6



The above map depicts the Pittsburg NO 5 mining claim, which is located in Section (s) 7 Township 08N, Range 2W, Gila and Salt River Base and Meridian, Yavapai County, Arizona. Total claim acreage is 20 acres

2. The type of corner and location monuments used are as follows: 4"x4"x4'

3. The bearings and distances in degrees and feet between the location monument #642 and to a public land survey monument from the Southwest Corner of Section 6, T8N, R2W to the location monument along a Bearing of S65 22'07"E from Geodetic North (WGS84) and an approximate distance of 3542.60 feet as shown on the map above. It is continuous to the East Pittsburg NO 5 claim to the Northeast as depicted on the map above.

LOCATION NOTICE FOR LODE MINING CLAIM


NOTICE IS HEREBY GIVEN that the Dan 1 lode mining claim has been located by Swallow Mining LLC whose current mailing address is PO Box 2479, Carefree, AZ 85377. Total claim acreage is 20 acres. The general course of this claim is

RECEIVED
BLM AZ STATE OFFICE
2020 SEP 10 A 9:00
PHOENIX, ARIZONA
BLM
Date
Stamp

Northwesterly and it is situated in Yavapai County, Arizona. This claim is 1500 feet in length and 600 feet in width. This claim runs from the location monument 636 on which this location notice is posted approximately 750 feet in a Northwesterly direction to the Northwest end line and 750 feet in a South Easterly direction to the Southeast end line. This claim is marked by six monuments, one at each corner and one at the center of each end line of the claim. The location monument on which this notice is posted is situated within and this claim encompasses portions of the following quarter section (s), section (s), Township (s) and Range (s) NW Quarter, Sec 7 Twn 8N, Rng 2W Gila Salt River Base and Meridian, Arizona.

The locality of this claim with reference to some natural object or permanent monument and additional information (if any) concerning its locality are as follows: From the Southwest Corner of Section 6, T8N, R2W to the Location Monument along a Bearing of S48-02-58E from Geodetic North (WGS84) and an approximate distance of 1345.6 international feet. It is continuous to the Cold Water Claim to the Northeast and Jimmie Claim to the Southeast.

DATED AND POSTED on the ground this 5th day of September, 2020.

LOCATOR (s) 
David Stewart for Swallow Mining LLC

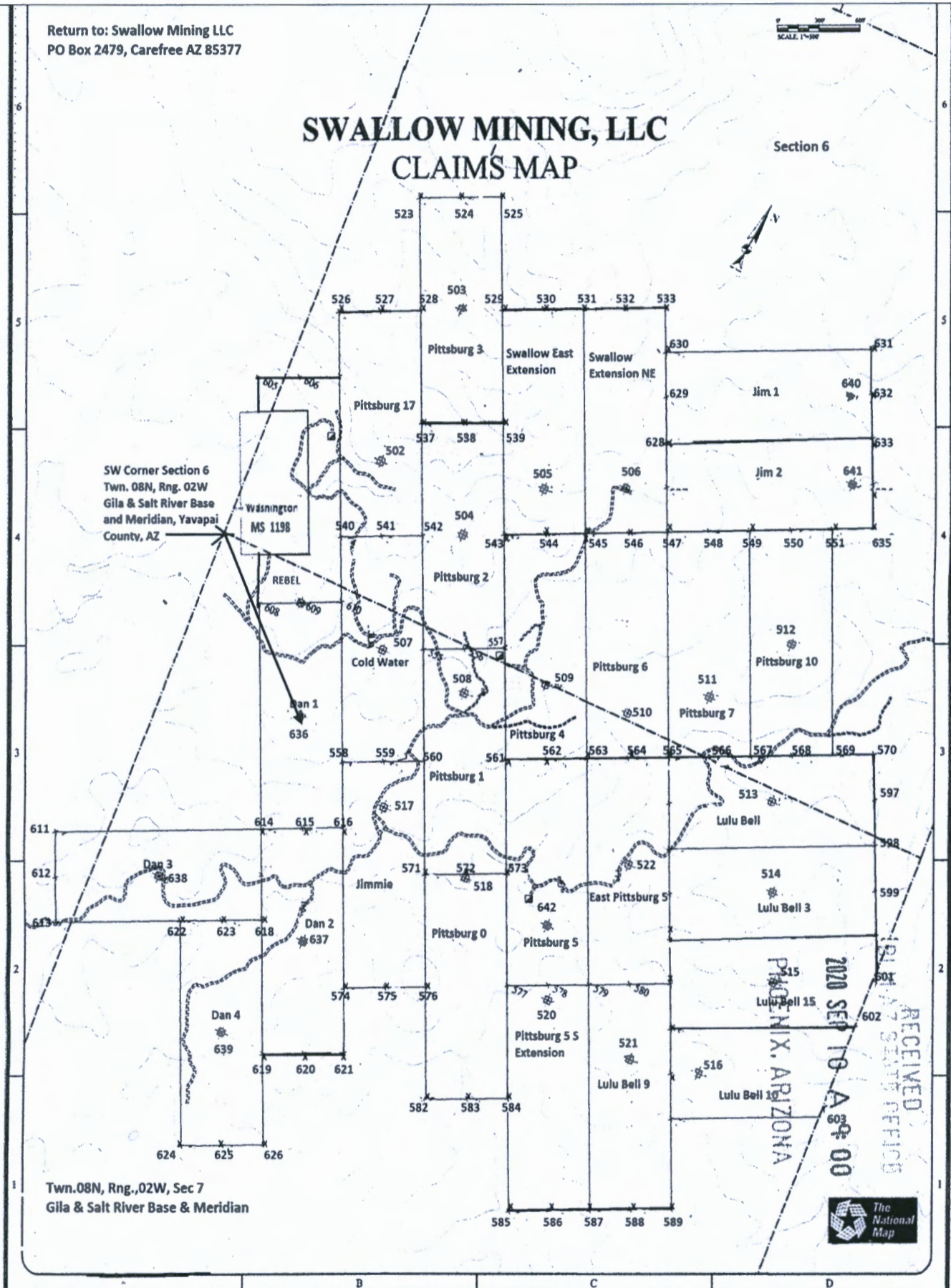
AHC461026

Form MCF100
Revised Oct 2018

Return to: Swallow Mining LLC
PO Box 2479, Carefree AZ 85377

SWALLOW MINING, LLC CLAIMS MAP

Section 6



AHC461026

1. The above map depicts the Dan 1 mining claim, which is located in Section (s) 7 Township 08N , Range 02W Gila and Salt River Base and Meridian, Yavapai County, Arizona. Total claim acreage is 20 acres.
2. The type of corner and location monuments used are as follows: 4"x4"x4' wood posts.
3. The bearings and distances in degrees and feet between the location monument #636 and to a public land survey monument are: : From the Southwest Corner of Section 6, T8N, R2W to the Location Monument along a Bearing of S48-02-58 E from Geodetic North (WGS84) and an approximate distance of 1345.60 feet as shown on the attached map. It is continuous to the Rebel Claim to the NW & to the Dan 2 Claim to the SE.

LOCATION NOTICE FOR LODE MINING CLAIM


NOTICE IS HEREBY GIVEN that the Dan 2 lode mining claim has been located by Swallow Mining LLC whose current mailing address is PO Box 2479, Carefree, AZ 85377. Total claim acreage is 20 acres. The general course of this claim is

RECEIVED
BLM AZ STATE OFFICE
2020 SEP 10 A 9:00
PHOENIX, ARIZONA
BLM
Date
Stamp

Northwesterly and it is situated in Yavapai County, Arizona. This claim is 1500 feet in length and 600 feet in width. This claim runs from the location monument 637 on which this location notice is posted approximately 750 feet in a Northwesterly direction to the Northwest end line and 750 feet in a Southeasterly direction to the Southeast end line. This claim is marked by six monuments, one at each corner and one at the center of each end line of the claim. The location monument on which this notice is posted is situated within and this claim encompasses portions of the following quarter section (s), section (s), Township (s) and Range (s) NW & SW Quarters, Sec 7 Twn 8N, Rng 2W Gila Salt River Base and Meridian, Arizona.

The locality of this claim with reference to some natural object or permanent monument and additional information (if any) concerning its locality are as follows: From the Southwest Corner of Section 6, T8N, R2W to the Location Monument along a Bearing of S35-12-45 E from Geodetic North (WGS84) and an approximate distance of 3326.87 international feet. It is continuous to the Dan 1 claim to the Northwest and to the Jimmie Claim to the Northeast.

DATED AND POSTED on the ground this 5th day of September, 2020.

LOCATOR (s) 
David Stewart for Swallow Mining LLC

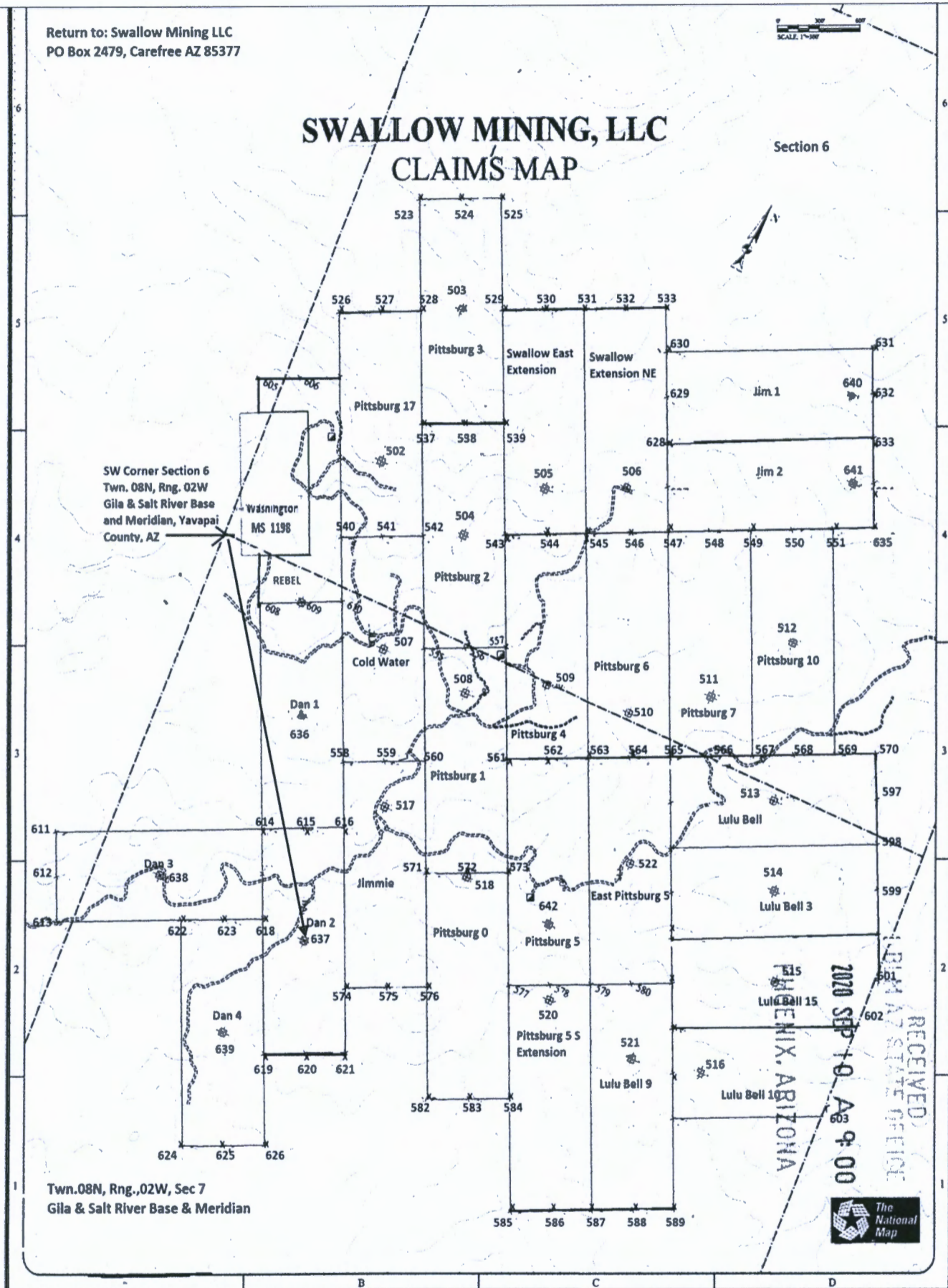
ANC461027

Return to: Swallow Mining LLC
 PO Box 2479, Carefree AZ 85377

SCALE 1"=300'

SWALLOW MINING, LLC CLAIMS MAP

Section 6



SW Corner Section 6
 Twn. 08N, Rng. 02W
 Gila & Salt River Base
 and Meridian, Yavapai
 County, AZ

Twn. 08N, Rng. 02W, Sec 7
 Gila & Salt River Base & Meridian

AMC461027

RECEIVED
 PHOENIX, ARIZONA
 2020 SEP 10 AM 9:00
 THE NATIONAL MAP

1. The above map depicts the Dan 2 mining claim, which is located in Section (s) 7 Township 08N , Range 02W Gila and Salt River Base and Meridian, Yavapai County, Arizona. Total claim acreage is 20 acres.
2. The type of corner and location monuments used are as follows: 4"x4"x4' wood posts.
3. The bearings and distances in degrees and feet between the location monument #637 and to a public land survey monument are: : From the Southwest Corner of Section 6, T8N, R2W to the Location Monument along a Bearing of S35-12-45 E from Geodetic North (WGS84) and an approximate distance of 3326.87 feet as shown on the above map. It is continuous to the Dan 4 claim to the NW & to the Dan 2 Claim to the SW.

LOCATION NOTICE FOR LODE MINING CLAIM

NOTICE IS HEREBY GIVEN that the Jimmie
lode mining claim has been located by Swallow Mining LLC
mailing
address is PO Box 2479
Carefree, AZ 85377

RECEIVED
BLM AZ STATE OFFICE
2020 SEP 10 A 9:00
PHOENIX, ARIZONA
BLM
Date
Stamp

The general course of this claim is Northwesterly and it is situated in Yavapai
County, Arizona. This claim is 1500 feet in length and 600 feet in width. This
claim runs from the location monument on which this location notice is posted approximately
150 feet in a Northwesterly direction to the Northwest end line and 1350 feet in a
Southeasterly direction to the Southeast end line, together with 300 feet in width on each side of
the center of said claim. This claim is marked by six monuments, one at each corner and one at the
center of each end line of the claim.

The location monument on which this notice is posted is situated within Section 7, Township 8
North, Range 2 West, Gila Salt River Base and Meridian, Arizona and this claim encompasses
portions of the following quarter section (s), section (s), Township (s) and Range (s) NW Quarter, Sec
6, Twn 8N, Rng 2W Gila Salt River Base and Meridian, Arizona. The locality of this claim with
reference to some natural object or permanent monument and additional information (if any) concerning
its locality are as follows: From the Southwest Corner of Section 6, T8N, R2W to the location
monument along a Bearing of S55 43'24"E at a distance of 2178.10' as shown on the attached map. It
is continuous to the Cold Water claim to the Northwest.

DATED AND POSTED on the ground this 5th day of September, 2020.

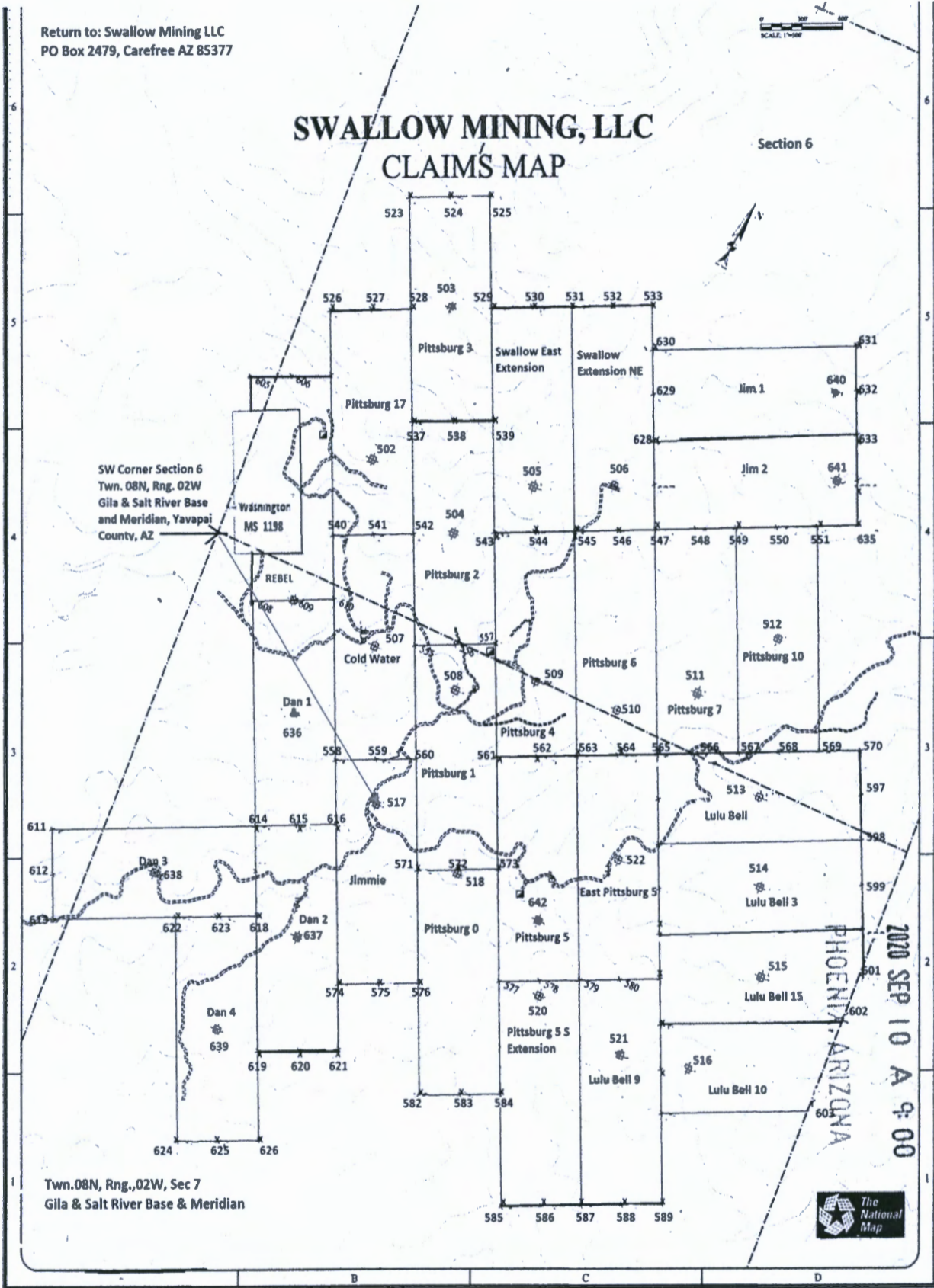
LOCATOR (s) David Stewart
David Stewart for Swallow Mining LLC

AMC461028

Return to: Swallow Mining LLC
PO Box 2479, Carefree AZ 85377

SWALLOW MINING, LLC CLAIMS MAP

Section 6



AMC461028

RECEIVED
BLM AZ STATE OFFICE
2020 SEP 10 A 9:00
PHOENIX ARIZONA

The above map depicts the Jimmie mining claim, which is located in Section (s) 7 Township 08N, Range 2W, Gila and Salt River Base and Meridian, Yavapai County, Arizona. Total claim acreage is 20 acres

2. The type of corner and location monuments used are as follows: 4"x4"x4'

3. The bearings and distances in degrees and feet between the location monument # 517 and to a public land survey monument from the Southwest Corner of Section 6, T8N, R2W to the location monument along a Bearing of S55 43'24"E at an approximate distance of 2178.10 of feet as shown on the map above. It is continuous to the Cold Water claim to the Northwest as depicted on the map above.

Return To: Swallow Mining LLC, PO Box 2479, Carefree AZ 85377

LOCATION NOTICE FOR LODE MINING CLAIM

Amendment BLM Serial # _____

NOTICE IS HEREBY GIVEN that the Swallow East Extension

lode mining claim has been located by Swallow Mining LLC

whose current mailing address is PO Box 2479, Carefree, AZ

85377. The general course of this claim is North Easterly and it is situated in Yavapai County,

Arizona. This claim is 1500 feet in length and 600 feet in width. 20 total claim acreage. This claim runs

from the location monument on which this location notice is posted approximately 1200 feet in a North

Westerly direction to the North West end line and 300 feet in a South Easterly direction to the

South East end line together with 300 feet in width on each side of said claim. This claim is marked

by six monuments, one at each corner and one at the center of each end line of the claim.

The location monument on which this notice is posted is situated within Section 6, Township 8

North Range 2 West, Gila Salt River Base and Meridian, Arizona and this claim encompasses

portions of the following quarter section (s), section (s), Township (s) and Range (s) SW Quarter,

Sec 6, Twn 8N, Rng 2W Gila Salt River Base and Meridian, Arizona. The locality of this claim with

reference to some natural object or permanent monument and additional information concerning its

locality are as follows: From the SW corner of Section 6, T8N, R2W to the Location Monument along a Bearing of N60-09-01E from Geodetic North (WGS84) and an approximate distance of 2368.00 feet as shown on the attached map. It is continuous to the Swallow Extension NE Claim & to the Pittsburg NO 4 to the SE.

DATED AND POSTED on the ground this 5th day of September, 2020.

Locator(s) Agent

Print Name(s) David Stewart, President for Swallow Mining LLC

Signature(s) 

RECEIVED
BLM AZ STATE OFFICE
2020 SEP 10 A 9:00
PHOENIX, ARIZONA
BLM
Date
Stamp

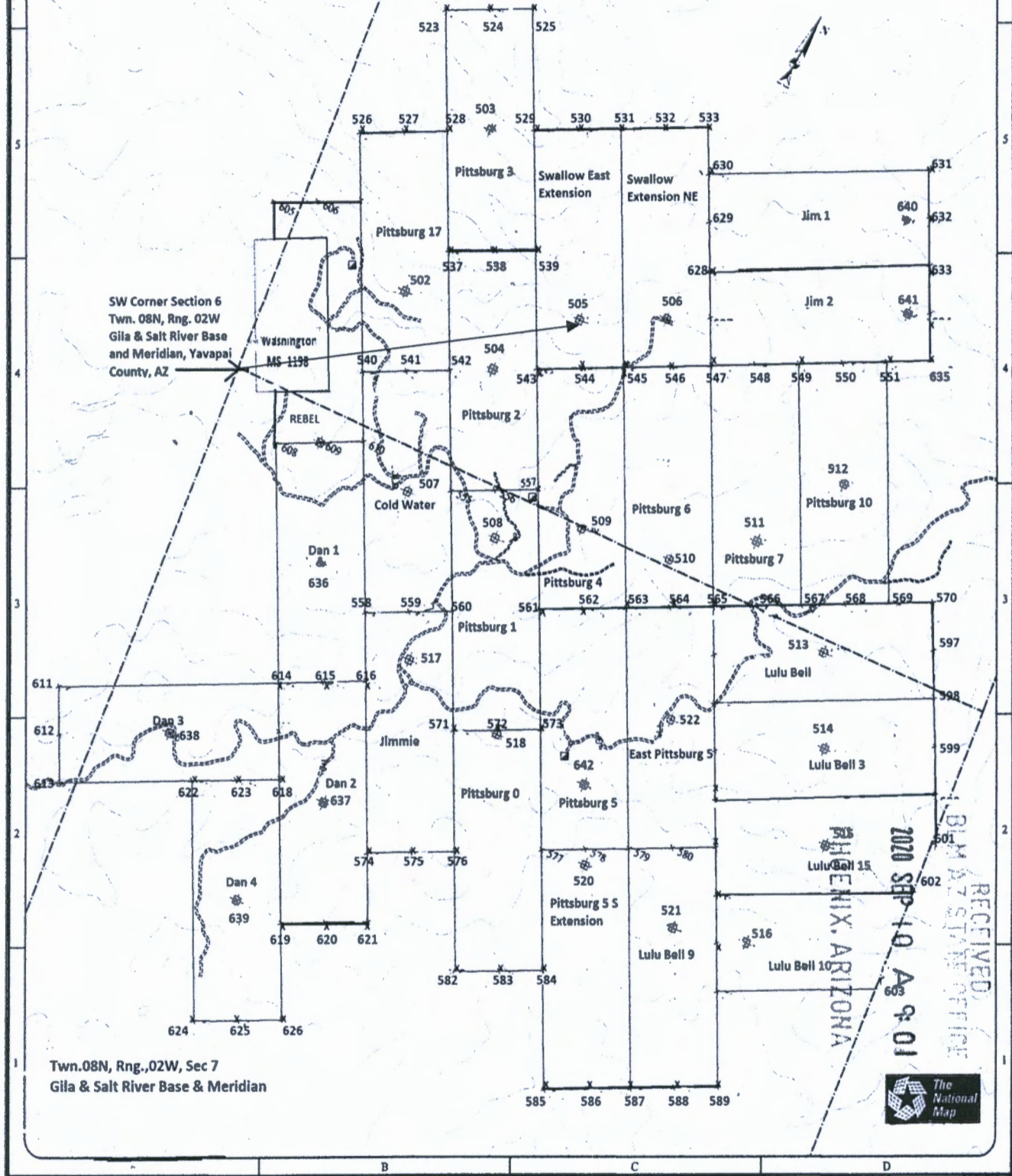
AMC461029

Return to: Swallow Mining LLC
PO Box 2479, Carefree AZ 85377



SWALLOW MINING, LLC CLAIMS MAP

Section 6



ANC461029

1. The above map depicts the Swallow East Extension mining claim, which is located in Section (s) 6 Township 08N , Range 02W Gila and Salt River Base and Meridian, Yavapai County, Arizona. Total claim acreage is 20 acres.

2. The type of corner and location monuments used are as follows: 4"x4"x4' wood posts.

3. The bearings and distances in degrees and feet between the location monument #505 and to a public land survey monument are: : From the SW corner of Section 6, T8N, R2W to the Location Monument along a Bearing of N60-09-01E from Geodetic North (WGS84) and an approximate distance of 2368.00 feet as shown on the map above. It is continuous to the Swallow Extension NE Claim & to the Pittsburg NO 4 Claim to the SE.

Return To: Swallow Mining LLC, PO Box 2479, Carefree AZ 85377

LOCATION NOTICE FOR LODE MINING CLAIM

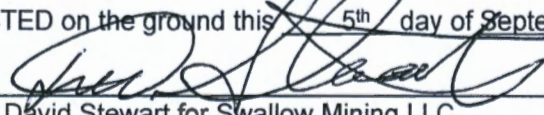
NOTICE IS HEREBY GIVEN that the Cold Water
_____ lode mining claim has been located
by Swallow Mining LLC whose current mailing
address is PO Box 2479
_____ Carefree, AZ 85377

RECEIVED
BLM AZ STATE OFFICE
2020 SEP 10 A 9:01
PHOENIX, ARIZONA
BLM
Date
Stamp

The general course of this claim is North Westerly and it is situated in Yavapai
County, Arizona. This claim is 1500 feet in length and 600 feet in width. This claim runs
from the location monument on which this location notice is posted approximately 750 feet in a
North Easterly direction to the North East end line and 750 feet in a South Easterly direction to the
South East end line. This claim is marked by six monuments, one at each corner and one at the center of
each end line of the claim.

The location monument on which this notice is posted is situated within Section 7, Township 8 North
_____, Range 2 West, Gila Salt River Base and Meridian, Arizona and this claim encompasses portions
of the following quarter section (s), section (s), Township (s) and Range SW quarter, Sec 6 & NW quarter Sec. 7,
Twn 8N, Rng 2W Gila Salt River Base and Meridian, Arizona

The locality of this claim with reference to some natural object or permanent monument and additional information
(if any) concerning its locality are as follows: From the Southwest Corner of Section 6, T8N, R2W to the Location
Monument along a Bearing of S79 05'-46" E-1402.83' from Geodetic North (WGS84) and an approximate
distance of 1402.83 international feet. It is continuous to the Jimmie Claim to the Southeast.

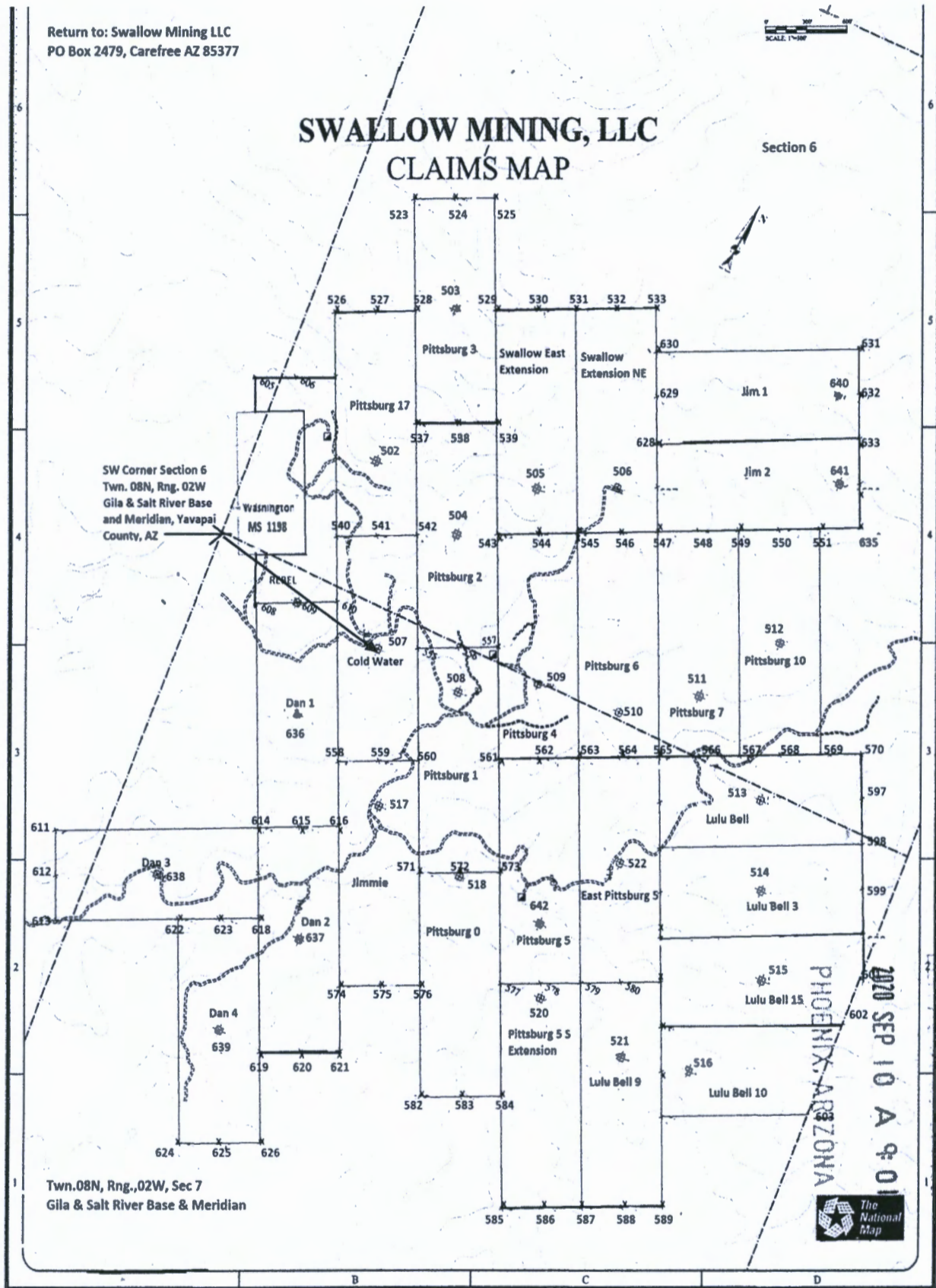
DATED AND POSTED on the ground this 5th day of September, 2020
LOCATOR (s) 
David Stewart for Swallow Mining LLC

AMC461030

Return to: Swallow Mining LLC
PO Box 2479, Carefree AZ 85377

SWALLOW MINING, LLC CLAIMS MAP

Section 6



AHC461030

RECEIVED
2009 SEP 10 A 9:01
PHOENIX, ARIZONA

The above map depicts the Cold Water mining claim, which is located in Section (s) 7 Township 08N, Range 2W, Gila and Salt River Base and Meridian, Yavapai County, Arizona. Total claim acreage is 20 acres

2. The type of corner and location monuments used are as follows: 4"x4"x4'

3. The bearings and distances in degrees and feet between the location monument # 507 and to a public land survey monument From the Southwest Corner of Section 6, T8N, R2W to the location: From the Southwest Corner of Section 6, T8N, R2W to the Location Monument along a Bearing of S79 05'-46" E-1402.83' from Geodetic North (WGS84) and an approximate distance of 1402.83 international feet. It is continuous to the Jimmie Claim to the Southeast as depicted on the map above.

Return To: Swallow Mining LLC, PO Box 2479, Carefree AZ 85377

LOCATION NOTICE FOR LODE MINING CLAIM

Amendment BLM Serial # _____

NOTICE IS HEREBY GIVEN that the Pittsburg NO 7 lode mining claim has been located by Swallow Mining LLC whose current mailing address is PO Box 2479, Carefree, AZ 85377.

RECEIVED BLM AZ STATE OFFICE 2020 SEP 10 A 9:01 PHOENIX, ARIZONA	BLM Date Stamp
---	----------------------

The general course of this claim is North Westerly and it is situated in Yavapai County, Arizona.

This claim is 1500 feet in length and 600 feet in width. 20 total claim acreage. This claim runs

from the location monument on which this location notice is posted approximately 1100 feet in a North

Westerly direction to the North West end line and 400 feet in a South Easterly direction to the

South East end line together with 300 feet in width on each side of said claim. This claim is marked by

six monuments, one at each corner and one at the center of each end line of the claim. The location

monument on which this notice is posted is situated within Section 6, Township 8 North Range 2 W,

Gila Salt River Base and Meridian, Arizona and this claim encompasses portions of the following

quarter section (s), section (s), Twn.(s) and Rng.(s) SW & SE Quarters, Sec 6, & NE Quarter Sec 7

Twn 8N, Rng 2W Gila Salt River Base and Meridian, Arizona. The locality of this claim with reference

to some natural object or permanent monument and additional Information concerning its locality are

as follows: From the SW corner of Section 6, T8N, R2W to the Location Monument along a Bearing of


N84-10-06E from Geodetic North (WGS84) and an approximate distance of 3734.93 feet as shown on

the attached map. It is continuous to Pittsburg #6 to the SW & to the Pittsburg NO 10 Claim to the NE.

DATED AND POSTED on the ground this 5th day of September, 2020.

Locator(s) Agent

Print Name(s) David Stewart, President for Swallow Mining LLC

Signature(s) 

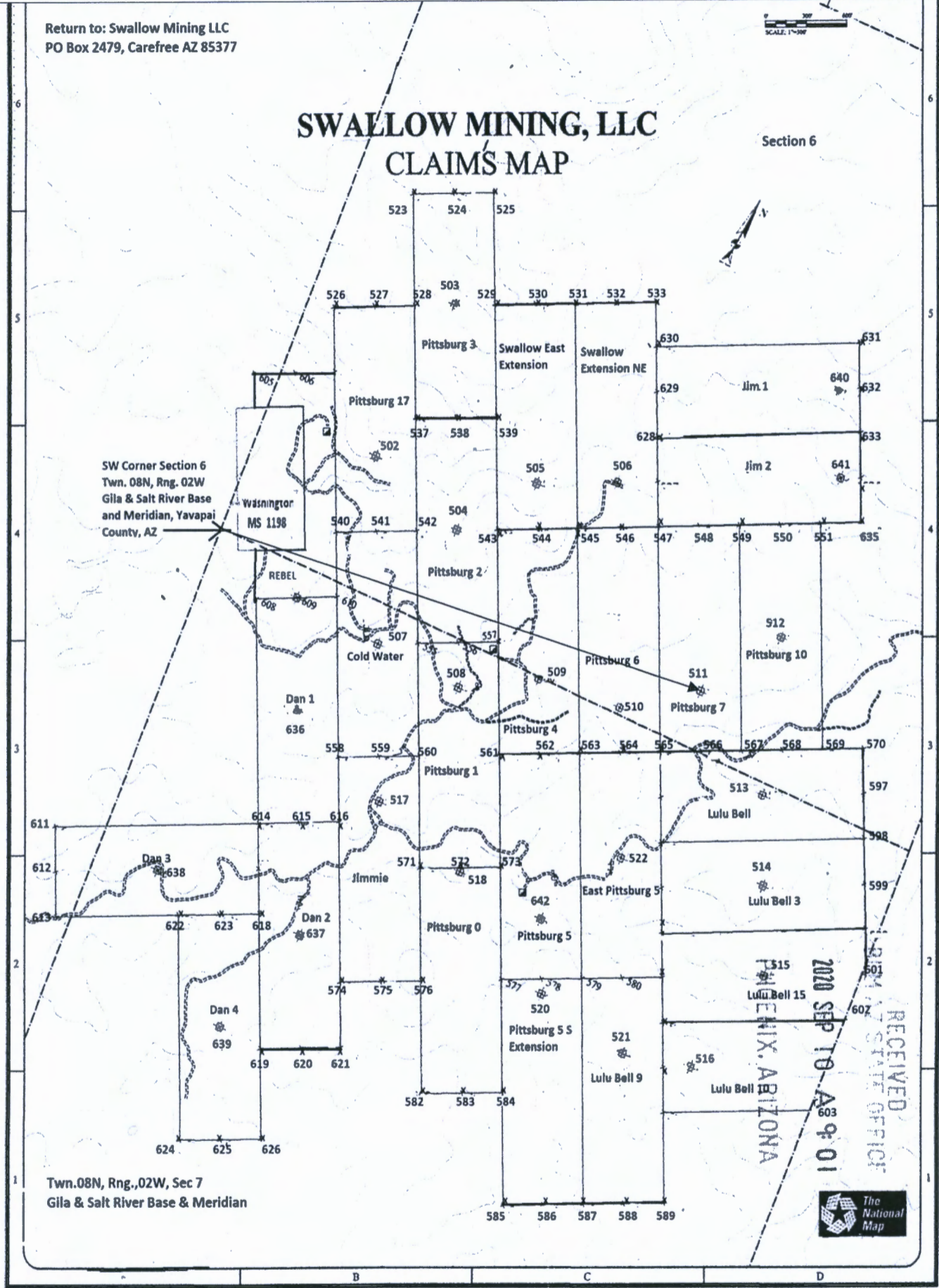
ANC461031

Return to: Swallow Mining LLC
 PO Box 2479, Carefree AZ 85377

SCALE: 1"=300'

SWALLOW MINING, LLC CLAIMS MAP

Section 6



SW Corner Section 6
 Twn. 08N, Rng. 02W
 Gila & Salt River Base
 and Meridian, Yavapai
 County, AZ

Twn. 08N, Rng., 02W, Sec 7
 Gila & Salt River Base & Meridian

AMC461031

RECEIVED
 MARICOPA COUNTY STATE OFFICE
 2020 SEP 10 AM 9:01
 PHOENIX, ARIZONA



1. The above map depicts the Pittsburg 7 mining claim, which is located in Section (s) 6&7 Township 08N , Range 02W Gila and Salt River Base and Meridian, Yavapai County, Arizona. Total claim acreage is 20 acres.
2. The type of corner and location monuments used are as follows: 4"x4"x4' wood posts.
3. The bearings and distances in degrees and feet between the location monument #511 and to a public land survey monument are: : From the SW corner of Section 6, T8N, R2W to the Location Monument along a Bearing of N55-47-18E from Geodetic North (WGS84) and an approximate distance of 3734.93 feet as shown on the above map.

Return To: Swallow Mining LLC, PO Box 2479, Carefree AZ 85377

LOCATION NOTICE FOR LODE MINING CLAIM

NOTICE IS HEREBY GIVEN that the Lulu Bell lode mining claim has been located by Swallow Mining LLC whose current mailing address is PO Box 2479, Carefree, AZ 85377.

RECEIVED
BLM AZ STATE OFFICE
2020 SEP 10 A 9:01
PHOENIX, ARIZONA
BLM
Date
Stamp

The general course of this claim is North Easterly and it is situated in Yavapai County, Arizona. This claim is 1500 feet in length and 600 feet in width. 20 total claim acreage. This claim runs from the location monument on which this location notice is posted approximately 750 feet in a North Easterly direction to the North East end line and 750 feet in a South Westerly direction to the South West end line together with 300 feet in width on each side of said claim. This claim is marked by six monuments, one at each corner and one at the center of each end line of the claim. The location monument on which this notice is posted is situated within Section 7, Township 8 North Range 2 West, Gila Salt River Base and Meridian, Arizona and this claim encompasses portions of the following quarter section (s), section (s), Township (s) and Range (s) SE Quarter, Sec 6, & NE Quarter Sec 7 Twn 8N, Rng 2W Gila Salt River Base and Meridian, Arizona. The locality of this claim with reference to some natural object or permanent monument and additional Information concerning its locality are as follows: From the SW corner of Section 6, T8N, R2W to the Location Monument *513 along a Bearing of S88-57-19E from Geodetic North (WGS84) and an approximate distance of 4409.87 feet as shown on the attached map. It is continuous to Pittsburg NO 7 to the NW & to the Pittsburg NO 10 Claim to the NW.

DATED AND POSTED on the ground this 5th day of September, 2020.

Print Name(s) David Stewart, President for Swallow Mining LLC

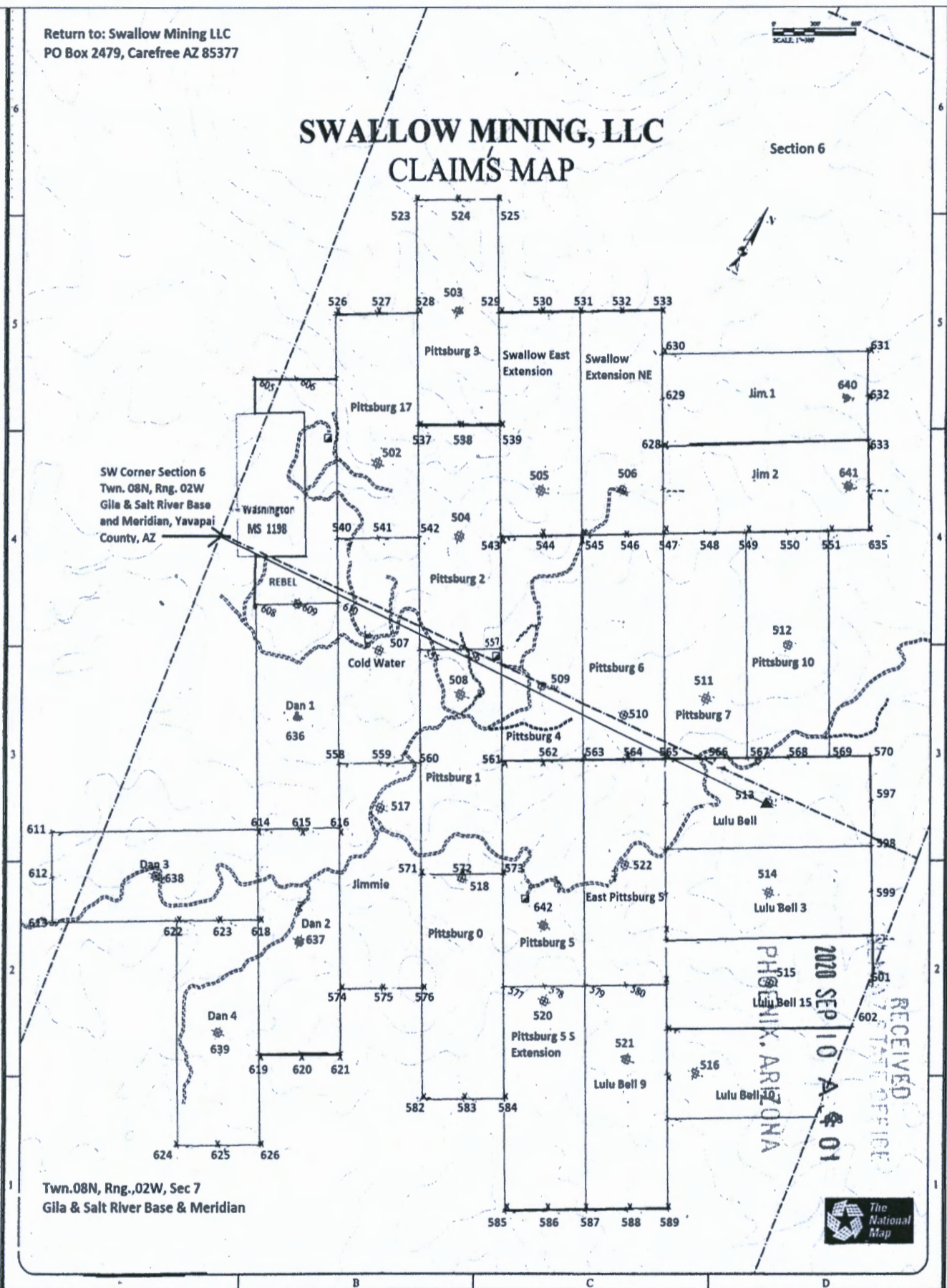
Signature(s) 

ANC461032

Return to: Swallow Mining LLC
PO Box 2479, Carefree AZ 85377

SWALLOW MINING, LLC CLAIMS MAP

Section 6



SW Corner Section 6
Twn. 08N, Rng. 02W
Gila & Salt River Base
and Meridian, Yavapai
County, AZ

Twn. 08N, Rng. 02W, Sec 7
Gila & Salt River Base & Meridian

1. The above map depicts the Lulu Bell mining claim, which is located in Section (s) 6&7 Township 08N , Range 02W Gila and Salt River Base and Meridian, Yavapai County, Arizona. Total claim acreage is 20 acres.

2. The type of corner and location monuments used are as follows: 4"x4"x4' wood posts.

3. The bearings and distances in degrees and feet between the location monument #513 and to a public land survey monument are: : From the SW corner of Section 6, T8N, R2W to the Location Monument along a Bearing of S88-57-19E from Geodetic North (WGS84) and an approximate distance of 4409.87 feet as shown on the map above. It is continuous to Pittsburg NO 7 to the NW & to the Pittsburg NO 10 Claim to the NW.

Return To: Swallow Mining LLC, PO Box 2479, Carefree AZ 85377

LOCATION NOTICE FOR LODE MINING CLAIM

Amendment BLM Serial # _____

NOTICE IS HEREBY GIVEN that the Pittsburg NO 6 lode mining claim has been located by Swallow Mining LLC whose current mailing address is PO Box 2479, Carefree, AZ 85377.

RECEIVED
BLM AZ STATE OFFICE
2020 SEP 10 A 9:01
PHOENIX, ARIZONA
BLM
Date
Stamp

The general course of this claim is North Easterly and it is situated in Yavapai County, Arizona. This claim is 1500 feet in length and 600 feet in width. 20 total claim acreage. This claim runs from the location monument on which this location notice is posted approximately 1200 feet in a North Westerly direction to the North West end line and 300 feet in a South Easterly direction to the South East end line together with 300 feet in width on each side of said claim. This claim is marked by six monuments, one at each corner and one at the center of each end line of the claim. The location monument on which this notice is posted is situated within Section 6, Township 8 North, Range 2 West, Gila Salt River Base and Meridian, Arizona and this claim encompasses portions of the following quarter section (s), section (s), Township (s) and Range (s) SE & SW Quarters, Sec 6, & NE Quarter, Sec 7, TwN 8N, Rng 2W Gila Salt River Base and Meridian, Arizona. The locality of this claim with reference to some natural object or permanent monument and additional information concerning

AHC461033

Its locality are as follows: From the SW corner of Section 6, T8N, R2W to the Location Monument along a Bearing of N89-10-02E from Geodetic North (WGS84) and an approximate distance of 3206.83 feet as shown on the attached map. It is continuous to Pittsburg #4 to the SW & to the Pittsburg NO 7 Claim to the NE.


DATED AND POSTED on the ground this 5th day of September, 2020

Locator(s) Agent

Print Name(s) David Stewart, President for Swallow Mining LLC

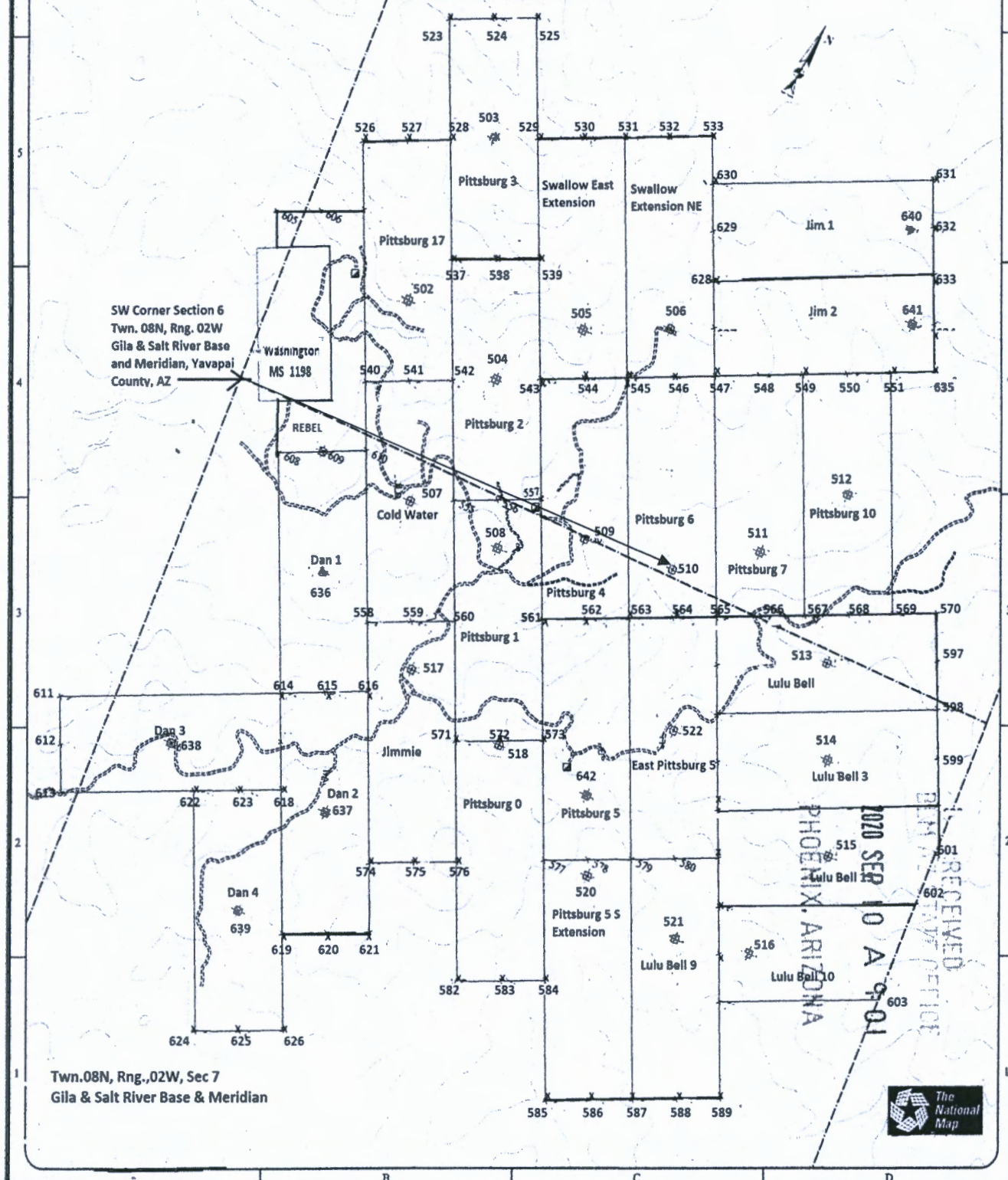
Signature(s) 

Return to: Swallow Mining LLC
PO Box 2479, Carefree AZ 85377



SWALLOW MINING, LLC CLAIMS MAP

Section 6



SW Corner Section 6
Twn. 08N, Rng. 02W
Gila & Salt River Base
and Meridian, Yavapai
County, AZ

Twn. 08N, Rng. 02W, Sec 7
Gila & Salt River Base & Meridian

1. The above map depicts the **Pittsburg NO 6** mining claim, which is located in Section (s) 6&7 Township 08N, Range 02W Gila and Salt River Base and Meridian, Yavapai County, Arizona. Total claim acreage is 20 acres.
2. The type of corner and location monuments used are as follows: 4"x4"x4' wood posts.
3. The bearings and distances in degrees and feet between the location monument #510 and to a public land survey monument are: : From the SW corner of Section 6, T8N, R2W to the Location Monument along a Bearing of N89-10-02E from Geodetic North (WGS84) and an approximate distance of 3206.83 feet as shown on the attached map. It is continuous to Pittsburg #4 to the SW & to the Pittsburg NO 7 Claim to the NE.

Return To: Swallow Mining LLC, PO Box 2479, Carefree AZ 85377

LOCATION NOTICE FOR LODE MINING CLAIM

Amendment BLM Serial # _____

NOTICE IS HEREBY GIVEN that the Swallow Extension NE lode mining claim has been located by Swallow Mining LLC whose current mailing address is PO Box 2479, Carefree, AZ

BLM Date Stamp	RECEIVED
	BLM AZ STATE OFFICE
	2020 SEP 10 A 9:01
	PHOENIX, ARIZONA

85377. The general course of this claim is North Westerly and it is situated in Yavapai County, Arizona. This claim is 1500 feet in length and 600 feet in width. 20 total claim acreage. This claim runs from the location monument on which this location notice is posted approximately 1200 feet in a North Westerly direction to the North West end line and 300 feet in a South Easterly direction to the South West end line together with 300 feet in width on each side of said claim. This claim is marked by six monuments, one at each corner and one at the center of each end line of the claim.

AMC461034

The location monument on which this notice is posted is situated within Section 6, Township 8 North Range 2 West, Gila Salt River Base and Meridian, Arizona and this claim encompasses portions of the following quarter section (s), section (s), Township (s) and Range (s) SE & SW Quarters, Sec 6, Twn 8N, Rng 2W Gila Salt River Base and Meridian, Arizona. The locality of this claim with reference to some natural object or permanent monument and additional information concerning its

locality are as follows: From the SW corner of Section 6, T8N, R2W to the Location Monument along a Bearing of N61-23-21E from Geodetic North (WGS84) and an approximate distance of 2965.26 feet as shown on the attached map. It is continuous to the Jim 1 & Jim 2 claims to the NE.

DATED AND POSTED on the ground this 5th day of September, 2020.

Locator(s) Agent

Print Name(s) David Stewart, President for Swallow Mining LLC

Signature(s) 

Return to: Swallow Mining LLC
PO Box 2479, Carefree AZ 85377

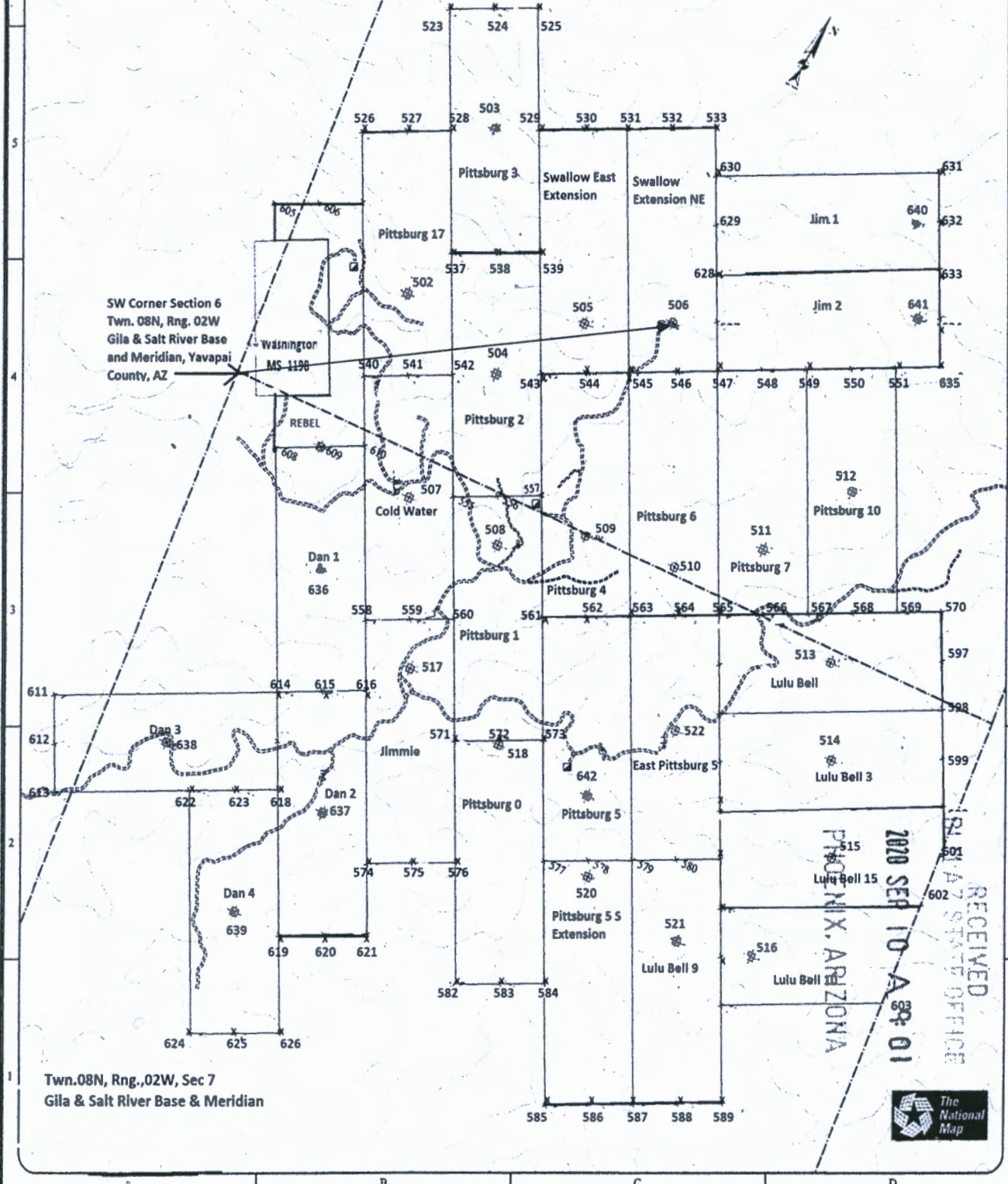


SWALLOW MINING, LLC CLAIMS MAP

Section 6

SW Corner Section 6
Twn. 08N, Rng. 02W
Gila & Salt River Base
and Meridian, Yavapai
County, AZ

Washington
MS 1190



AMC451034

1. The above map depicts the Swallow Extension NE mining claim, which is located in Section (s) 6 Township 08N , Range 02W Gila and Salt River Base and Meridian, Yavapai County, Arizona. Total claim acreage is 20 acres.
2. The type of corner and location monuments used are as follows: 4"x4"x4' wood posts.
3. The bearings and distances in degrees and feet between the location monument #506 and to a public land survey monument are: : From the SW corner of Section 6, T8N, R2W to the Location Monument along a Bearing of N61-23-21E from Geodetic North (WGS84) and an approximate distance of 2965.26 feet as shown on the map above. It is continuous to the Jim 1 & Jim 2 claims to the NE.

Return To: Swallow Mining LLC, PO Box 2479, Carefree AZ 85377

RECEIVED
BLM AZ STATE OFFICE
2020 SEP 10 A 9:01
PHOENIX, ARIZONA

LOCATION NOTICE FOR LODE MINING CLAIM

NOTICE IS HEREBY GIVEN that the Rebel lode mining claim has been located by Swallow Mining LLC whose current mailing address is PO Box 2479, Carefree, AZ 85377.

BLM
Date
Stamp

The general course of this claim is North Easterly and it is situated in Yavapai County, Arizona. This claim is 1500 feet in length on the NE side and 600 feet in width at both end lines. This claim runs from the location monument on which this location notice is posted approximately 1500 feet in a North Westerly direction to the North West end line and 00 feet in a South Easterly direction at the common South East end line. From the SW corner of the claim, the claim line extends approximately 300 feet to the Patented Washington (MS 1198) south end then approximately 300 feet to the SE corner of the Washington and then approximately 1000 feet to the NE corner of the Washington then approximately 300 feet to the NW corner of the Washington. No part of this claim is on any part of the patented Washington land. This claim is marked by six monuments, one at each corner and one at the center of each end line of the claim. Total claim acreage is 10 acres.


AMC 961035

The location monument on which this notice is posted is situated within Section 7, Township 8 North Range 2 West, Gila Salt River Base and Meridian, Arizona and this claim encompasses portions of the following quarter section (s), section (s), Township (s) and Range (s) NW Quarter

Sec 7 & SW quarter of Sec 6 Twn 8N, Rng 2W and the SE quarter of Sec 1 Twn 8N, Rng 3W Gila Salt River Base and Meridian, Arizona. The locality of this claim with reference to some natural object or permanent monument and additional Information concerning its locality are as follows: From the SW corner of Section 6, T8N, R2W to the Location Monument along a Bearing of S73-03-58E from Geodetic North (WGS84) and an approximate distance of 730.78 feet as shown on the attached map. DATED AND POSTED on the ground this 5th day of September, 2020.

Locator(s) Agent

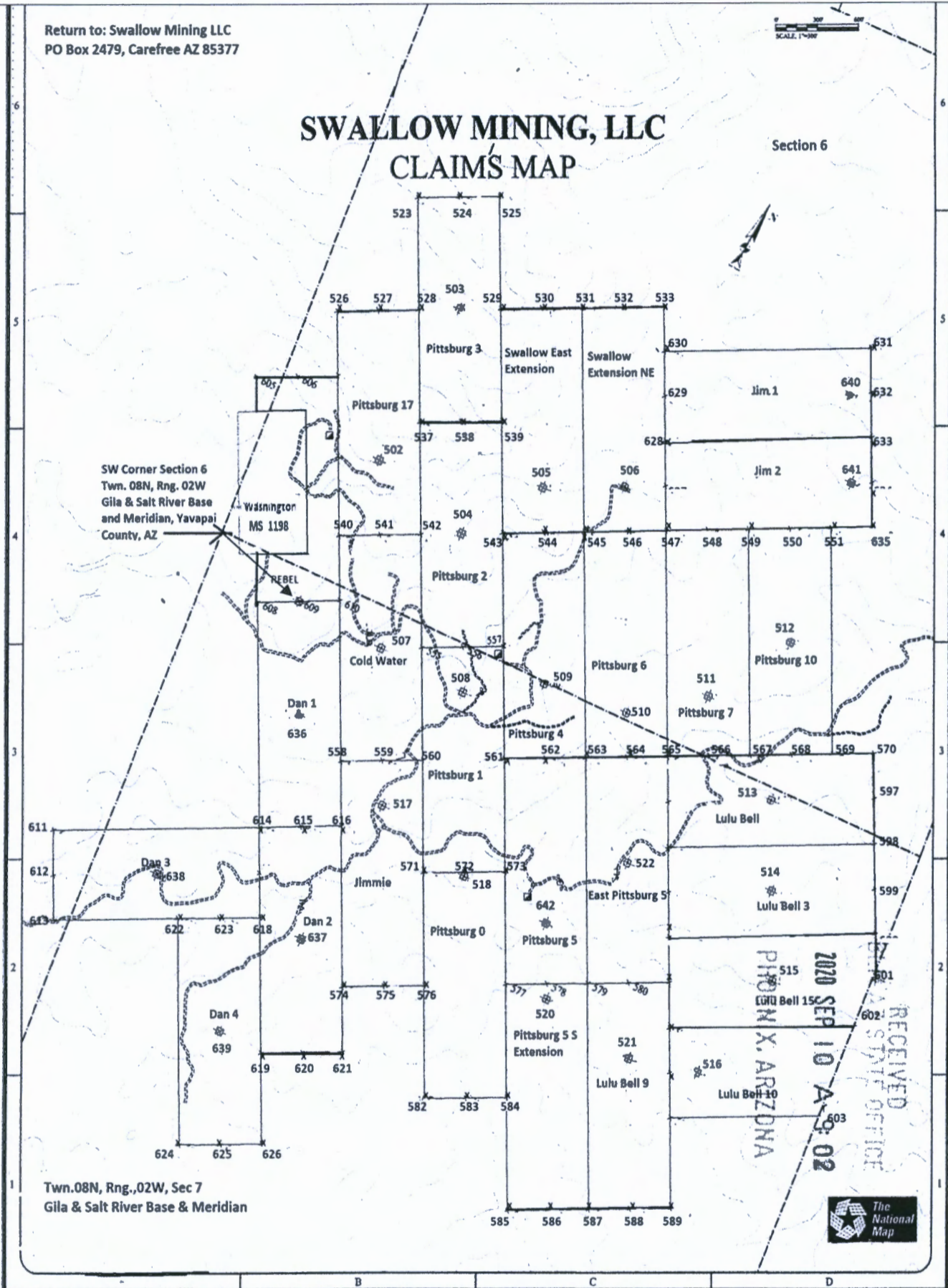
Print Name(s) David Stewart, President for Swallow Mining LLC

Signature(s) 

Return to: Swallow Mining LLC
PO Box 2479, Carefree AZ 85377

SWALLOW MINING, LLC CLAIMS MAP

Section 6



1. The above map depicts the Rebel mining claim, which is located in Section (s) 6&7 Township 08N , Range 02W and Section 1, Twn. 08N, Rng. 03W, Gila and Salt River Base and Meridian, Yavapai County, Arizona.
2. The type of corner and location monuments used are as follows: 4"x4"x4' wood posts. Total claim acreage is 10 acres
3. The bearings and distances in degrees and feet between the location monument #609 and to a public land survey monument are: : From the SW corner of Section 6, T8N, R2W to the Location Monument along a Bearing of S73-03-58E from Geodetic North (WGS84) and an approximate distance of 730.78 feet as shown on the map above. It is continuous to the Dan 1 Claim to the SE & to the Patented Washington (MS 1198) to the West and NW.

Return To: Swallow Mining LLC, PO Box 2479, Carefree AZ 85377

LOCATION NOTICE FOR LODE MINING CLAIM

NOTICE IS HEREBY GIVEN that the Lulu-Belle NO. 10
lode mining claim has been located by Swallow Mining LLC
whose current mailing address is PO Box 2479, Carefree, AZ 85377.

The general course of this claim is Northeasterly and it is situated in
Yavapai County, Arizona.


This claim is 1,384.5 feet in length on the Northern side and is 1,107 feet on the Southern side
and 600 feet in width. This claim runs from the location monument on which this location notice is
posted at Monument 516 approximately 200 feet in a Southwesterly direction to the SW end line
and approximately 1,038 feet in a Northeasterly direction to the NE end line together with 300 feet in
width on each side of said claim (map #516). This claim is marked by six monuments, one at each
corner and one at the center of each end line of the claim.

The location monument on which this notice is posted is situated within Section 7, Township 8
North Range 2 West, Gila Salt River Base and Meridian, Arizona and this claim encompasses
portions of the following quarter section (s), section (s), Township (s) and Range (s) NE & SE Quarter,
Sec 7, Twn 8N, Rng 2W Gila Salt River Base and Meridian, Arizona. The locality of this claim with
reference to some natural object or permanent monument and additional information concerning its
locality are as follows: From the SW corner of Sec.6, T8N, R2W to the Location Monument along a
Bearing of S67-09-47E from Geodetic North (WGS84) and an approximate distance of 5023.32 feet It
is continuous to the Lulu-Belle NO. 15 Claim to the Northwest. 16 acres claimed.

RECEIVED
BLM AZ STATE OFFICE
2020 SEP 10 A 9:02
PHOENIX, ARIZONA
BLM
Date
Stamp

AHC461036

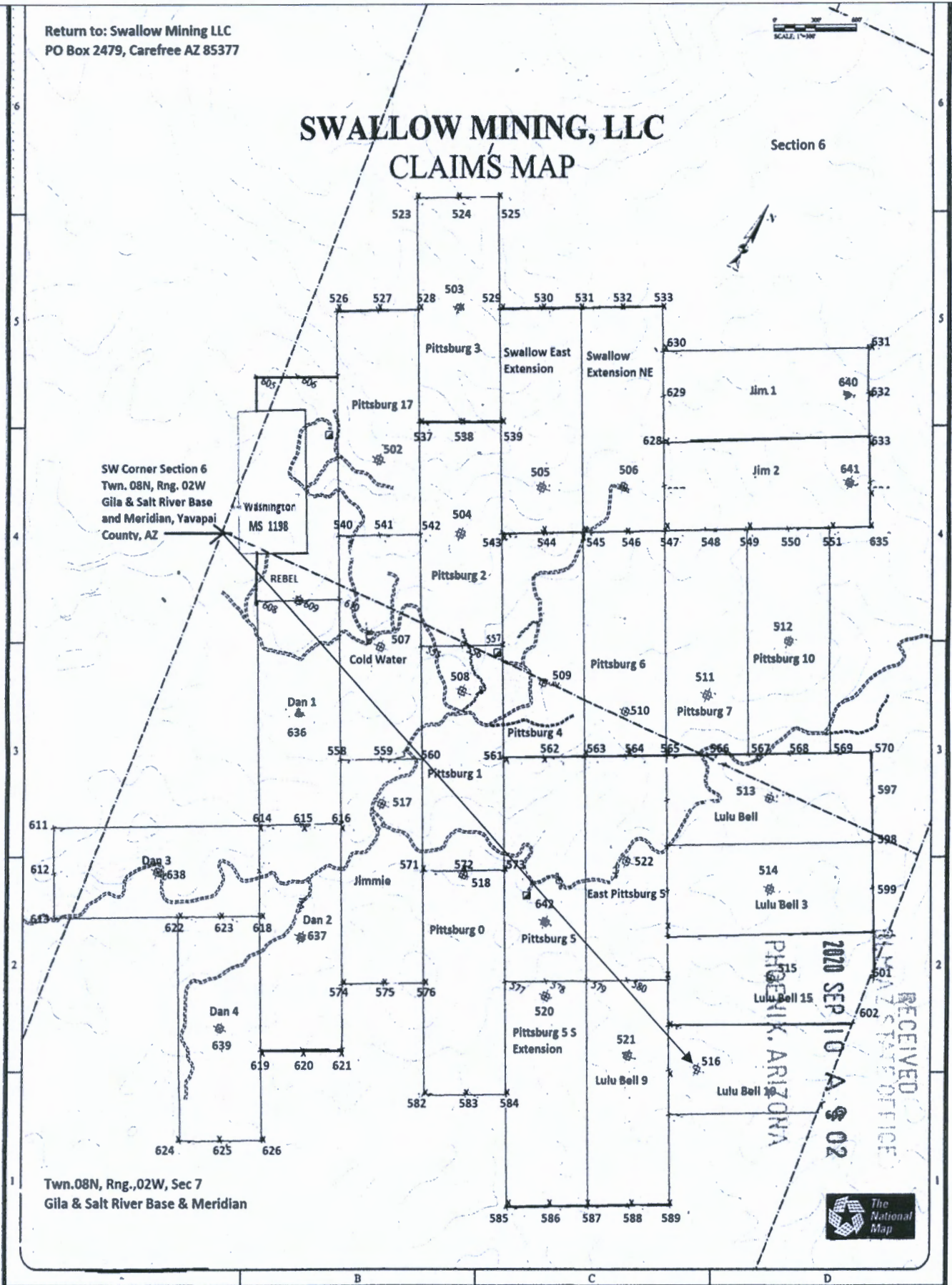
AMENDED, DATED AND POSTED this 5th day of September, 2020

LOCATOR (s) 
David Stewart for Swallow Mining LLC

Return to: Swallow Mining LLC
PO Box 2479, Carefree AZ 85377

SWALLOW MINING, LLC CLAIMS MAP

Section 6



1. The above map depicts the Lulu Bell 10 mining claim, which is located in Section (s) 7 Township 08N , Range 02W Gila and Salt River Base and Meridian, Yavapai County, Arizona.
2. The type of corner and location monuments used are as follows: 4"x4"x4' wood posts.
3. The bearings and distances in degrees and feet between the location monument #516 and to a public land survey monument are: : From the SW corner of Sec.6, T8N, R2W to the Location Monument along a Bearing of S67-09-47E from Geodetic North (WGS84) and an approximate distance of 5023.32 feet as shown on the map above. It is continuous to the Lulu Bell 15 to the NW & to the Lulu Bell 9 Claim to the SW.

Return To: Swallow Mining LLC, PO Box 2479, Carefree AZ 85377

LOCATION NOTICE FOR LODE MINING CLAIM


NOTICE IS HEREBY GIVEN that the Lulu Bell NO 15 lode mining claim has been located by Swallow Mining LLC whose current mailing address is PO Box 2479, Carefree, AZ 85377

RECEIVED
BLM AZ STATE OFFICE
2020 SEP 10 A 9:02
PHOENIX, ARIZONA
BLM
Date
Stamp

This claim is 1500 feet in length on the NE side, and 600 feet in width on the SW end line. It is approximately 1300 feet long on the SE side where a corner stake is placed at this end of the claim and before the border of section 8, Twn. 8N, Rng. 2W. No claim is placed on any part of section 8. The claim line runs from this stake to the NE end line stake. This claim runs from this end line stake 300 feet to the NE corner stake. This claim runs from the location monument on which this location notice is posted approximately 750 feet in a Southwest direction to the SW end line and 750 feet in a Northeast direction to the NE end line. This claim is marked by six monuments, one at each corner and one at the center of the SW end line and one at the center of the claim on the NE end line. The location monument on which this notice is posted is situated within Sec. 7, Twn. 8 North Rng. 2 West, Gila Salt River Base and Meridian, Arizona and this claim encompasses portions of the following quarter section (s), section (s), Township (s) and Range (s) NE Quarter, Sec 7, Twn 8N, Rng 2W Gila Salt River Base and Meridian, Arizona. The locality of this claim with reference to some natural object or permanent monument and additional Information (if any) concerning its locality are as follows: From the SW corner of Sec.6, T8N, R2W to the Location Monument along a Bearing of S76-26-55E from Geodetic North (WGS84) and an approximate distance of 5031.87 feet as shown on the attached map. It is continuous to the Lulu Bell 3 to the NW & to the East Pittsburg 5 Claim to the SW.

DATED AND POSTED on the ground this 5th day of September, 2020

Print Name(s) David Stewart, President for Swallow Mining LLC

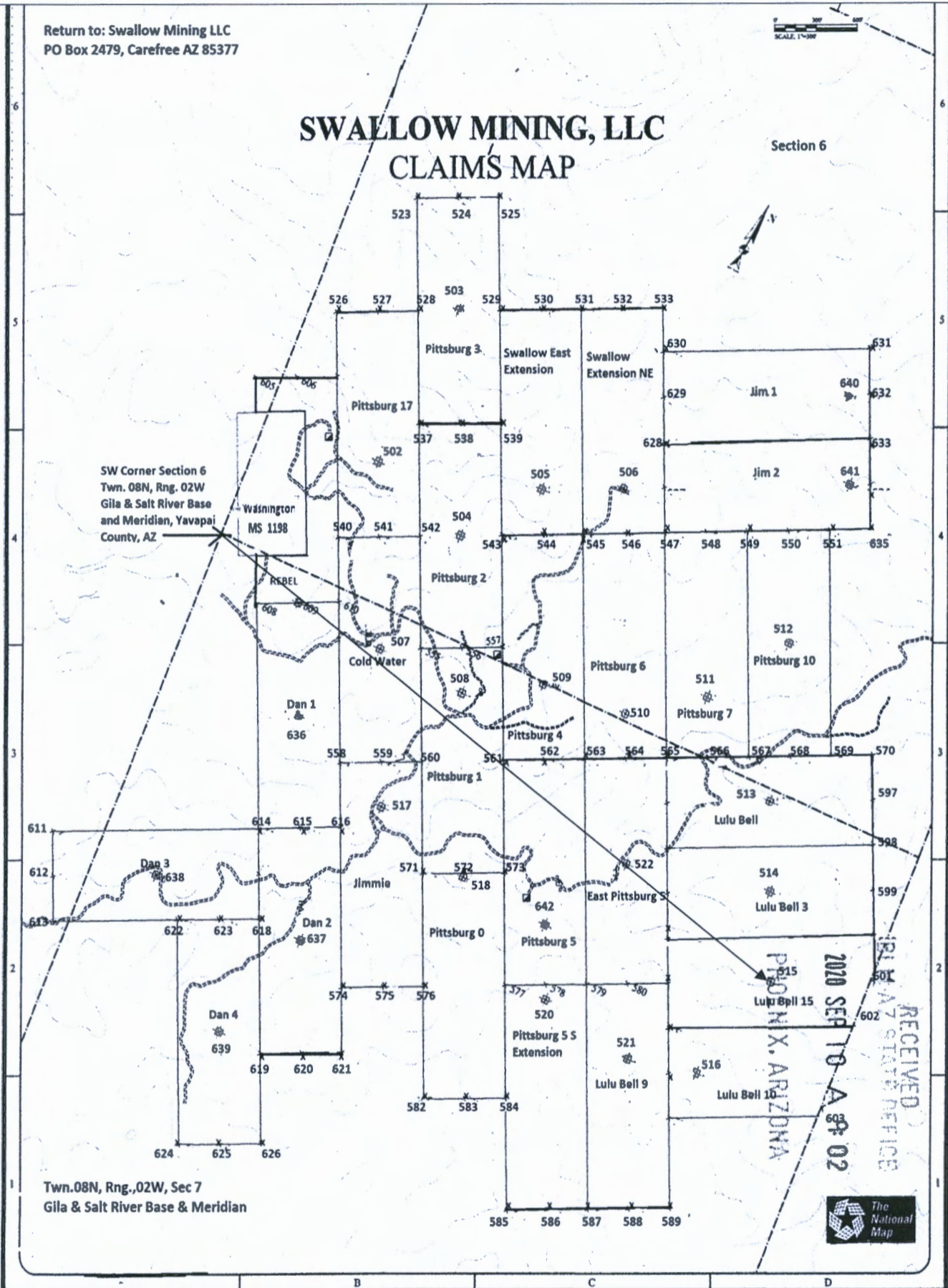
Signature(s) 

ANC 461037

Return to: Swallow Mining LLC
PO Box 2479, Carefree AZ 85377

SWALLOW MINING, LLC CLAIMS MAP

Section 6



Twn.08N, Rng.,02W, Sec 7
Gila & Salt River Base & Meridian

1. The above map depicts the Lulu Bell NO 15 mining claim, which is located in Section (s) 7 Township 08N , Range 02W Gila and Salt River Base and Meridian, Yavapai County, Arizona. Total claim acreage is approximately 19 acres.
2. The type of corner and location monuments used are as follows: 4"x4"x4' wood posts.
3. The bearings and distances in degrees and feet between the location monument #515 and to a public land survey monument are: : From the SW corner of Sec.6, T8N, R2W to the Location Monument along a Bearing of S76-26-55E from Geodetic North (WGS84) and an approximate distance of 5031.87 feet as shown on the map above. It is continuous to the Lulu Bell 3 to the NW & to the East Pittsburg 5 Claim to the SW.

Return To: Swallow Mining LLC, PO Box 2479, Carefree AZ 85377

LOCATION NOTICE FOR LODE MINING CLAIM

NOTICE IS HEREBY GIVEN that the Jim 1 lode mining claim has been located by Swallow Mining LLC whose current mailing address is PO Box 2479, Carefree, AZ 85377.

BLM
Date
Stamp

RECEIVED
BLM AZ STATE OFFICE
2020 SEP 10 A 9:02
PHOENIX, ARIZONA

The general course of this claim is North Easterly and it is situated in Yavapai County, Arizona. This claim is 1500 feet in length and 600 feet in width. 20 total claim acreage. This claim runs from the location monument on which this location notice is posted approximately 150 feet in a North Easterly direction to the North East end line and 1350 feet in a South Westerly direction to the South West end line together with 300 feet in width on each side of said claim. This claim is marked by six monuments, one at each corner and one at the center of each end line of the claim.


The location monument on which this notice is posted is situated within Section 6, Township 8 North, Range 2 West, Gila Salt River Base and Meridian, Arizona and this claim encompasses portions of the following quarter section (s), section (s), Township (s) and Range (s) NE & SE Quarters, Sec 6, Twn 8N, Rng 2W Gila Salt River Base and Meridian, Arizona. The locality of this claim with reference to some natural object or permanent monument and additional Information concerning its locality are as follows: From the SW corner of Section 6, T8N, R2W to the Location Monument along a Bearing of N55-47-18E from Geodetic North (WGS84) and an approximate distance of 4682 feet as shown on the attached map. It is continuous to the Swallow Extension NE Claim to the SW.

AMC 451038

DATED AND POSTED on the ground this 5th day of September, 2020.

Locator(s) Agent

Print Name(s) David Stewart, President for Swallow Mining LLC

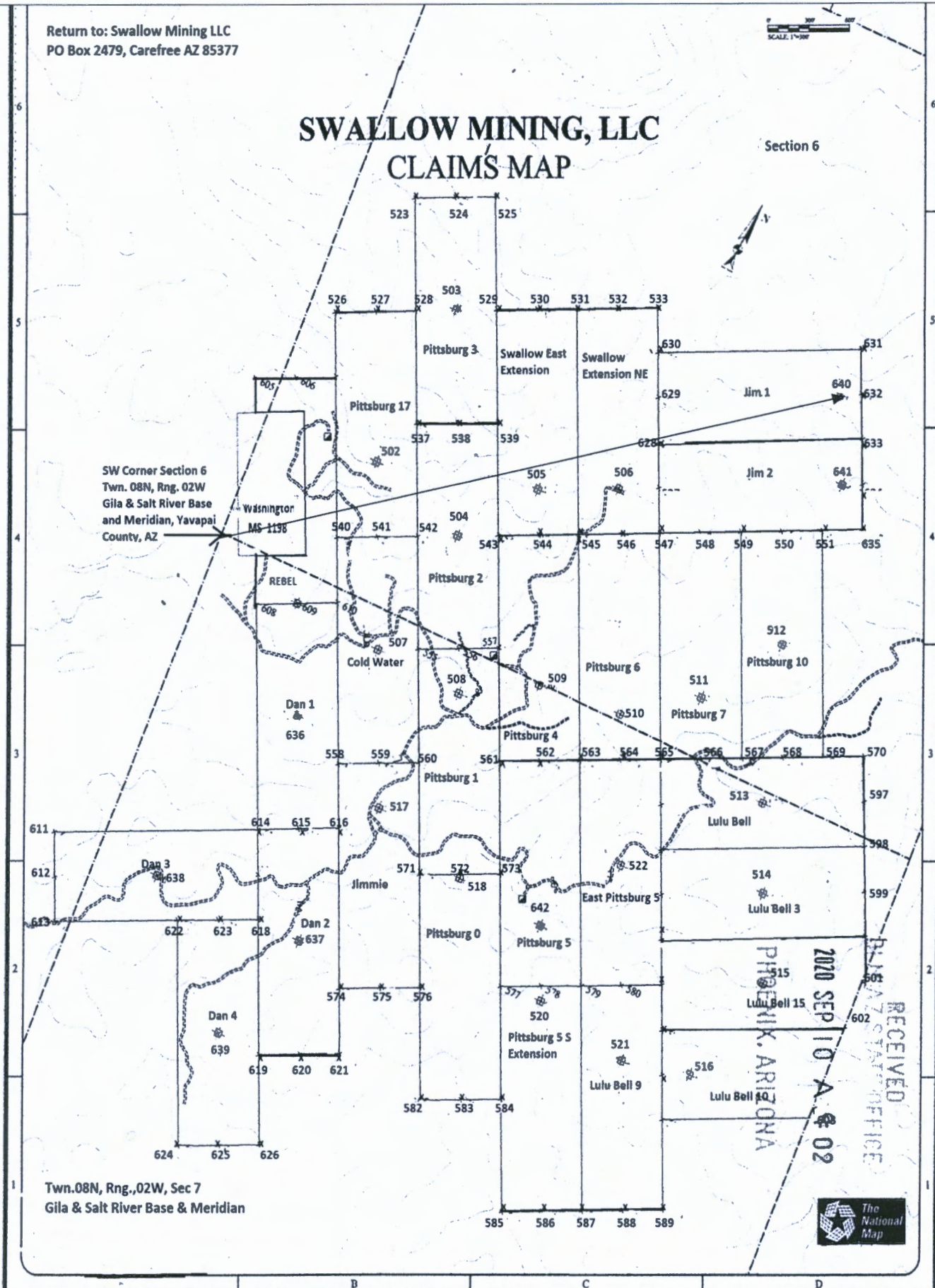
Signature(s) 

Return to: Swallow Mining LLC
PO Box 2479, Carefree AZ 85377

SCALE: 1"=200'

SWALLOW MINING, LLC CLAIMS MAP

Section 6



AMC461038

1. The above map depicts the Jim 1 mining claim, which is located in Section (s) 6 Township 08N , Range 02W Gila and Salt River Base and Meridian, Yavapai County, Arizona. Total claim acreage is 20 acres.
2. The type of corner and location monuments used are as follows: 4"x4"x4' wood posts.
3. The bearings and distances in degrees and feet between the location monument #640 and to a public land survey monument are: From the SW corner of Section 6, T8N, R2W to the Location Monument along a Bearing of N55-47-18E from Geodetic North (WGS84) and an approximate distance of 4682.79 international feet as depicted on the map.

Return To: Swallow Mining LLC, PO Box 2479, Carefree AZ 85377

LOCATION NOTICE FOR LODE MINING CLAIM

Amendment BLM Serial # _____

NOTICE IS HEREBY GIVEN that the Pittsburg NO 17 lode mining claim has been located by Swallow Mining LLC whose current mailing address is PO Box 2479, Carefree, AZ 85377.

RECEIVED
BLM AZ STATE OFFICE
2020 SEP 10 A 9:02
PHOENIX, ARIZONA
BLM
Date
Stamp

The general course of this claim is North Easterly and it is situated in Yavapai County, Arizona.

This claim is 1500 feet in length and 600 feet in width. 20 total claim acreage. This claim runs from the location monument on which this location notice is posted approximately 1000 feet in a North Westerly direction to the North West end line and 500 feet in a South Easterly direction to the South East end line together with 300 feet in width on each side of said claim. This claim is marked by six monuments, one at each corner and one at the center of each end line of the claim.


The location monument on which this notice is posted is situated within Section 6, Township 8 North, Range 2 West, Gila Salt River Base and Meridian, Arizona and this claim encompasses portions of the following quarter section (s), section (s), Township (s) and Range (s) SW Quarter, Sec 6, Twn 8N, Rng 2W Gila Salt River Base and Meridian, Arizona. The locality of this claim with reference to some natural object or permanent monument and additional information concerning its

locality are as follows: From the SW corner of Section 6, T8N, R2W to the Location Monument along a Bearing of N44-51-31E from Geodetic North (WGS84) and an approximate distance of 1240.14 feet as shown on the attached map. It is continuous to Cold Water Claim to the SE & to the Rebel Claim to the West.

DATED AND POSTED on the ground this 5th day of September, 2020.

Locator(s) Agent

Print Name(s) David Stewart, President for Swallow Mining LLC

Signature(s) 

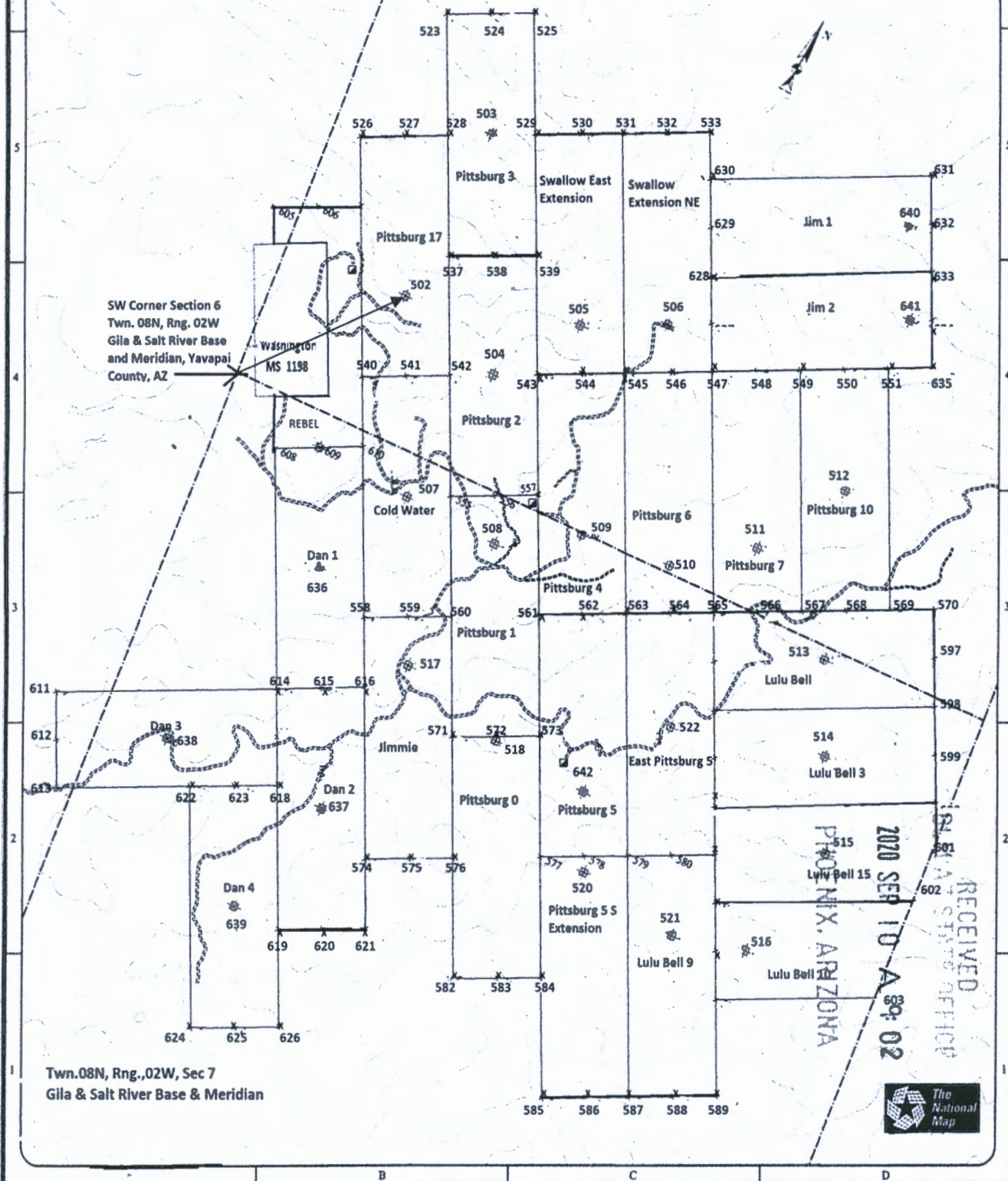
AMC461039

Return to: Swallow Mining LLC
PO Box 2479, Carefree AZ 85377



SWALLOW MINING, LLC CLAIMS MAP

Section 6



SW Corner Section 6
Twn. 08N, Rng. 02W
Gila & Salt River Base
and Meridian, Yavapai
County, AZ

Twn. 08N, Rng. 02W, Sec 7
Gila & Salt River Base & Meridian

AHC461039

RECEIVED
PHOENIX, ARIZONA
2020 SEP 10 A 8:02
PHOENIX, ARIZONA
The National Map

1. The above map depicts the Pittsburg NO 17 mining claim, which is located in Section (s) 6 Township 08N , Range 02W Gila and Salt River Base and Meridian, Yavapai County, Arizona. Total claim acreage is 20 acres.
2. The type of corner and location monuments used are as follows: 4"x4"x4' wood posts.
3. The bearings and distances in degrees and feet between the location monument #502 and to a public land survey monument are: : From the SW corner of Section 6, T8N, R2W to the Location Monument along a Bearing of N44-51-31E from Geodetic North (WGS84) and an approximate distance of 1240.14 feet as shown on the map above. It is continuous to Cold Water Claim to the SE & to the Rebel Claim to the West.

Return To: Swallow Mining LLC, PO Box 2479, Carefree AZ 85377

LOCATION NOTICE FOR LODE MINING CLAIM

NOTICE IS HEREBY GIVEN that the Jim 2 lode mining claim has been located by Swallow Mining LLC whose current mailing address is PO Box 2479, Carefree, AZ 85377.

RECEIVED
BLM AZ STATE OFFICE
2020 SEP 10 A 9:02
PHOENIX, ARIZONA
BLM
Date
Stamp

The general course of this claim is North Easterly and it is situated in Yavapai County, Arizona. This claim is 1500 feet in length and 600 feet in width. 20 total claim acreage. This claim runs from the location monument on which this location notice is posted approximately 150 feet in a North Easterly direction to the North East end line and 1350 feet in a South Westerly direction to the South West end line together with 300 feet in width on each side of said claim. This claim is marked by six monuments, one at each corner and one at the center of each end line of the claim.


The location monument on which this notice is posted is situated within Section 6, Township 8 North, Range 2 West, Gila Salt River Base and Meridian, Arizona and this claim encompasses portions of the following quarter section (s), section (s), Township (s) and Range (s) SE Quarters.

Sec 6, Twn 8N, Rng 2W Gila Salt River Base and Meridian, Arizona. The locality of this claim with reference to some natural object or permanent monument and additional information concerning its locality are as follows: From the SW corner of Section 6, T8N, R2W to the Location Monument along a Bearing of N55-47-18E from Geodetic North (WGS84) and an approximate distance of 4611.39 feet as shown on the attached map. It is continuous to the Swallow Extension NE Claim to the SW & to the Jim 1 Claim to the NW.

DATED AND POSTED on the ground this 5th day of September, 2020.

Locator(s) Agent

Print Name(s) David Stewart, President for Swallow Mining LLC

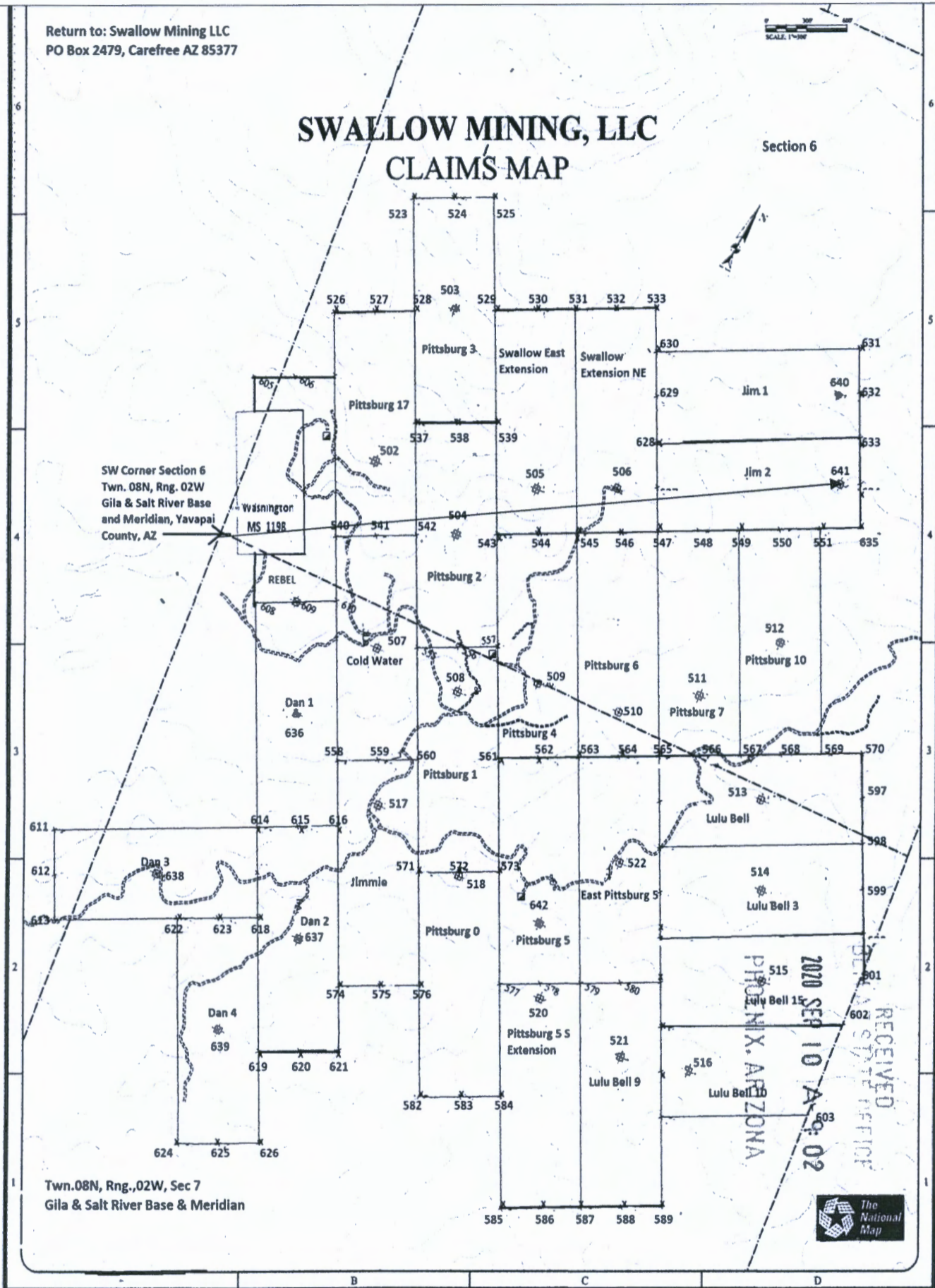
Signature(s) 

AMC461040

Return to: Swallow Mining LLC
 PO Box 2479, Carefree AZ 85377

SWALLOW MINING, LLC CLAIMS MAP

Section 6



AN 461040

1. The above map depicts the Jim 2 mining claim, which is located in Section (s) 6 Township 08N , Range 02W Gila and Salt River Base and Meridian, Yavapai County, Arizona. Total claim acreage is 20 acres.
2. The type of corner and location monuments used are as follows: 4"x4"x4' wood posts.
3. The bearings and distances in degrees and feet between the location monument #641 and to a public land survey monument are: : From the SW corner of Section 6, T8N, R2W to the Location Monument along a Bearing of N55-47-18E from Geodetic North (WGS84) and an approximate distance of 4611.39 feet as shown above on the map.

Return To: Swallow Mining LLC, PO Box 2479, Carefree AZ 85377

LOCATION NOTICE FOR LODE MINING CLAIM

NOTICE IS HEREBY GIVEN that the Pittsburg NO 3 lode mining claim has been located by Swallow Mining LLC whose current mailing address is PO Box 2479, Carefree, AZ 85377.

RECEIVED
BLM AZ STATE OFFICE
2020 SEP 10 A 9:03
PHOENIX, ARIZONA
BLM
Date
Stamp

The general course of this claim is North Westerly and it is situated in Yavapai County, Arizona.

This claim is 1500 feet in length and 600 feet in width. 20 total claim acreage. This claim runs from the location monument on which this location notice is posted approximately 750 feet in a North Westerly direction to the North West end line and 750 feet in a South Easterly direction to the South East end line together with 300 feet in width on each side of said claim. This claim is marked by six monuments, one at each corner and one at the center of each end line of the claim.

The location monument on which this notice is posted is situated within Section 6, Township 8 North Range 2 West, Gila Salt River Base and Meridian, Arizona and this claim encompasses portions of the following quarter section (s), section (s), Township (s) and Range (s) SW Quarter, Sec 6, Twn 8N, Rng 2W Gila Salt River Base and Meridian, Arizona. The locality of this claim with reference to some natural object or permanent monument and additional information concerning its

locality are as follows: From the SW corner of Section 6, T8N, R2W to the Location Monument along a Bearing of N26-39-10E from Geodetic North (WGS84) and an approximate distance of 2278.01 feet as shown on the attached map. It is continuous to Pittsburg #2 to the SE & to the Swallow East Extension Claim to the NE.

DATED AND POSTED on the ground this 5th day of September, 2020.

Locator(s) Agent

Print Name(s) David Stewart, President for Swallow Mining LLC

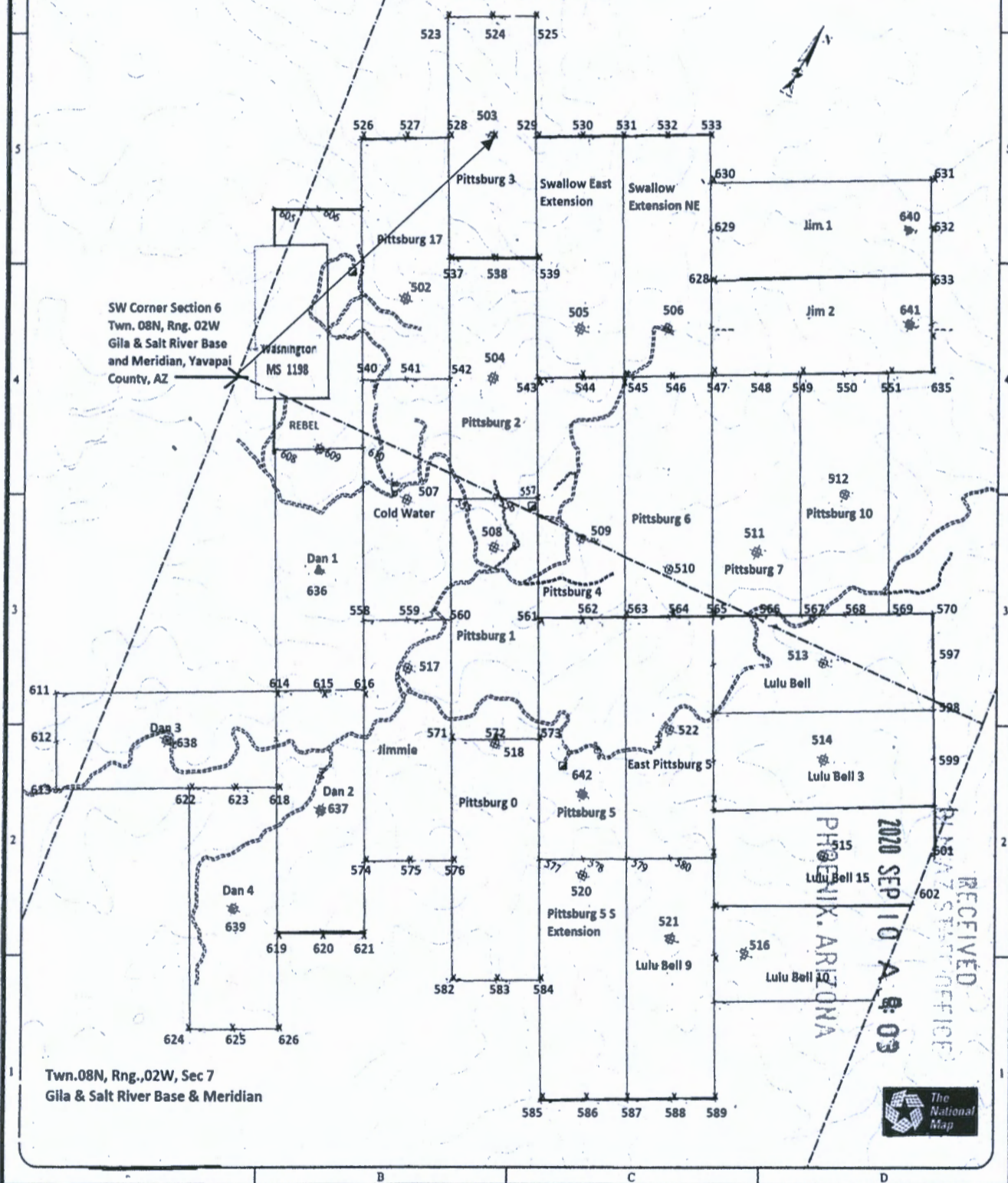
Signature(s) 

AMC461041

Return to: Swallow Mining LLC
PO Box 2479, Carefree AZ 85377

SWALLOW MINING, LLC CLAIMS MAP

Section 6



AR0461041

1. The above map depicts the Pittsburg NO 3 mining claim, which is located in Section (s) 6 Township 08N , Range 02W Gila and Salt River Base and Meridian, Yavapai County, Arizona. Total claim acreage is 20 acres.
2. The type of corner and location monuments used are as follows: 4"x4"x4' wood posts.
3. The bearings and distances in degrees and feet between the location monument #503 and to a public land survey monument are: From the SW corner of Section 6, T8N, R2W to the Location Monument along a Bearing of N26-39-10E from Geodetic North (WGS84) and an approximate distance of 2278.01 feet as shown on the map above. It is continuous to Pittsburg #2 to the SE & to the Swallow East Extension Claim to the NE.

Return To: Swallow Mining LLC, PO Box 2479, Carefree AZ 85377

LOCATION NOTICE FOR LODE MINING CLAIM

NOTICE IS HEREBY GIVEN that the Lulu Bell NO 9 lode mining claim has been located by Swallow Mining LLC whose current mailing address is PO Box 2479, Carefree, AZ 85377.

RECEIVED
BLM AZ STATE OFFICE
2020 SEP 10 A 9 04
PHOENIX, ARIZONA
BLM
Date
Stamp

The general course of this claim is North Easterly and it is situated in Yavapai County, Arizona. This claim is 1500 feet in length and 600 feet in width. 20 total claim acreage. This claim runs from the location monument on which this location notice is posted approximately 500 feet in a North Westerly direction to the North West end line and 1000 feet in a South Easterly direction to the South East end line together with 300 feet in width on each side of said claim. This claim is marked by six monuments, one at each corner and one at the center of each end line of the claim.

The location monument on which this notice is posted is situated within Section 7, Township 8 North Range 2 West, Gila Salt River Base and Meridian, Arizona and this claim encompasses portions of the following quarter section (s), section (s), Township (s) and Range (s) NE & SE Quarters

Sec 7, Twn 8N, Rng 2W Gila Salt River Base and Meridian, Arizona. The locality of this claim with reference to some natural object or permanent monument and additional information concerning its

locality are as follows: From the SW corner of Section 6, T8N, R2W to the Location Monument along a Bearing of N63-30-31-E from Geodetic North (WGS84) and an approximate distance of 4616.27 feet as shown on the attached map. It is continuous to Pittsburg NO 5 South Extension to the SW & to the Lulu Bell NO 10 Claim to the NE.

DATED AND POSTED on the ground this 5th day of September, 2020.

Print Name(s) David Stewart, President for Swallow Mining LLC

Signature(s) 

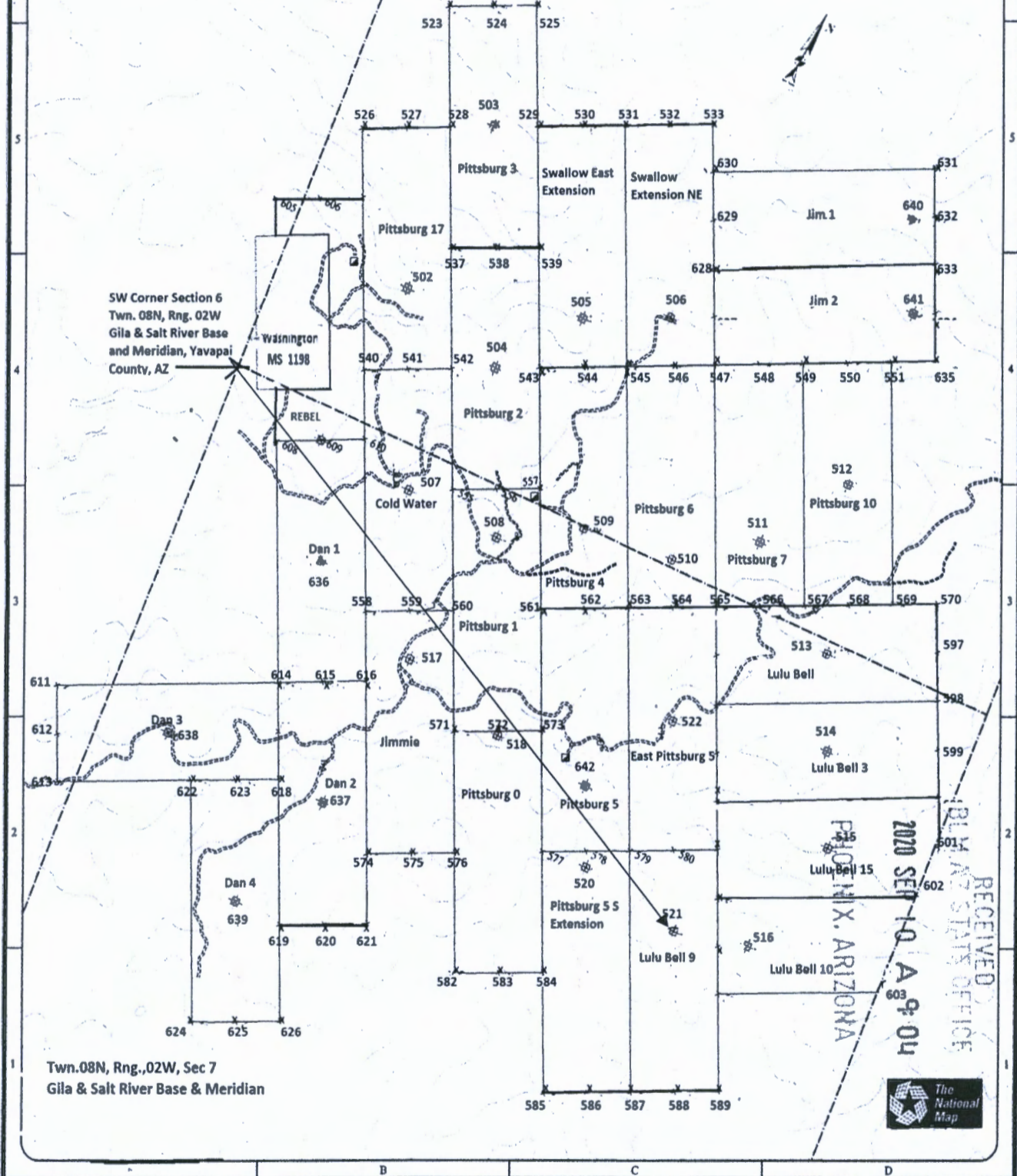
AMC 461042

Return to: Swallow Mining LLC
PO Box 2479, Carefree AZ 85377



SWALLOW MINING, LLC CLAIMS MAP

Section 6



SW Corner Section 6
Twn. 08N, Rng. 02W
Gila & Salt River Base
and Meridian, Yavapai
County, AZ

Twn. 08N, Rng. 02W, Sec 7
Gila & Salt River Base & Meridian

AMC461042

RECEIVED
ARIZONA STATE OFFICE
2020 SEP 10 A 9:04
PITTSBURG, ARIZONA




1. The above map depicts the Lulu Bell NO 9 mining claim, which is located in Section (s) 7 Township 08N , Range 02W Gila and Salt River Base and Meridian, Yavapai County, Arizona. Total claim acreage is 20 acres.
2. The type of corner and location monuments used are as follows: 4"x4"x4' wood posts.
3. The bearings and distances in degrees and feet between the location monument #521 and to a public land survey monument are: From the SW corner of Section 6, T8N, R2W to the Location Monument along a Bearing of N63-30-31-E from Geodetic North (WGS84) and an approximate distance of 4616.27 feet as shown on the map above. It is continuous to Pittsburg NO 5 South Extension to the SW & to the Lulu Bell NO 10 Claim to the NE.

Return To: Swallow Mining LLC, PO Box 2479, Carefree AZ 85377

LOCATION NOTICE FOR LODE MINING CLAIM

NOTICE IS HEREBY GIVEN that the East Pittsburg NO 5 lode mining claim has been located by Swallow Mining LLC Whose current mailing address is PO Box 2479, Carefree, AZ 85377.



The general course of this claim is North Easterly and it is situated in Yavapai County, Arizona. This claim is 1500 feet in length and 600 feet in width. 20 total claim acreage. This claim runs from the location monument on which this location notice is posted approximately 700 feet in a North Westerly direction to the North West end line and 800 feet in a South Easterly direction to the South East end line together with 300 feet in width on each side of said claim. This claim is marked by six monuments, one at each corner and one at the center of each end line of the claim.

The location monument on which this notice is posted is situated within Section 7, Township 8 North Range 2 West, Gila Salt River Base and Meridian, Arizona and this claim encompasses portions of the following quarter section (s), section (s), Township (s) and Range (s) NE Quarter, Sec 7, Twn 8N, Rng 2W Gila Salt River Base and Meridian, Arizona. The locality of this claim with

reference to some natural object or permanent monument and additional Information concerning its locality are as follows: From the SW corner of Section 6, T8N, R2W to the Location Monument along a Bearing of S76-27-41E from Geodetic North (WGS84) and an approximate distance of 3711.84 feet as shown on the attached map. It is continuous to Pittsburg NO 6 Claim to the NW & to the Pittsburg NO 5 Claim to the South West.

DATED AND POSTED on the ground this 5th day of September, 2020.

Locator(s) Agent

Print Name(s) David Stewart, President for Swallow Mining LLC

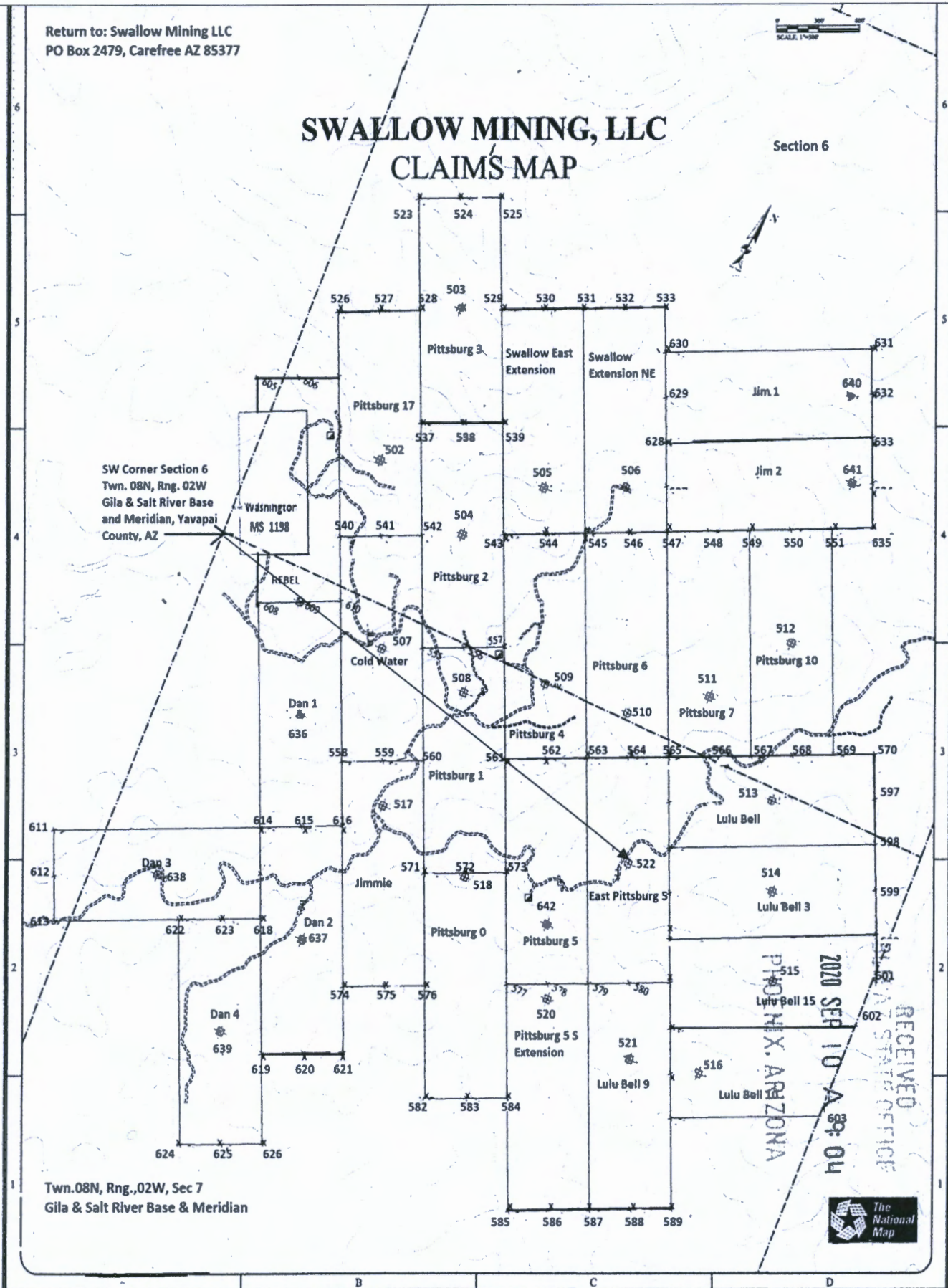
Signature(s) [Handwritten Signature]

AMC461043

Return to: Swallow Mining LLC
PO Box 2479, Carefree AZ 85377

SWALLOW MINING, LLC CLAIMS MAP

Section 6

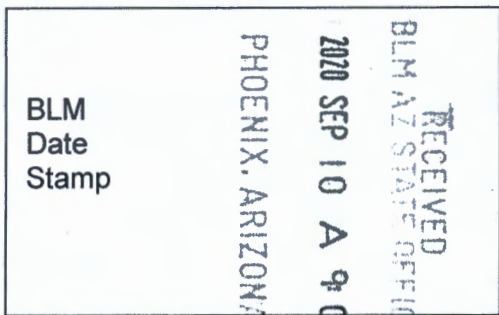


1. The above map depicts the East Pittsburg NO 5 mining claim, which is located in Section (s) 7 Township 08N , Range 02W Gila and Salt River Base and Meridian, Yavapai County, Arizona. Total claim acreage is 20 acres.
2. The type of corner and location monuments used are as follows: 4"x4"x4' wood posts.
3. The bearings and distances in degrees and feet between the location monument #522 and to a public land survey monument are: : From the SW corner of Section 6, T8N, R2W to the Location Monument along a Bearing of S76-27-41E from Geodetic North (WGS84) and an approximate distance of 3711.84 feet as shown on the map above. It is continuous to Pittsburg NO 6 Claim to the NW & to the Pittsburg NO 5 Claim to the South West.

Return To: Swallow Mining LLC, PO Box 2479, Carefree AZ 85377

LOCATION NOTICE FOR LODE MINING CLAIM

NOTICE IS HEREBY GIVEN that the Dan 4 lode mining claim has been located by Swallow Mining LLC whose current mailing address is PO Box 2479, Carefree, AZ 85377.



The general course of this claim is North Westerly and it is situated in Yavapai County, Arizona. This claim is 1500 feet in length and 600 feet in width. 20 total claim acreage. This claim runs from the location monument on which this location notice is posted approximately 750 feet in a North Westerly direction to the North West end line and 750 feet in a South Easterly direction to the South East end line together with 300 feet in width on each side of said claim. This claim is marked by six monuments, one at each corner and one at the center of each end line of the claim.

The location monument on which this notice is posted is situated within Section 7, Township 8 North, Range 2 West, Gila Salt River Base and Meridian, Arizona and this claim encompasses portions of the following quarter section (s), section (s), Township (s) and Range (s) NE Portion of the SW Quarter, Sec 7, Twn 8N, Rng 2W Gila Salt River Base and Meridian, Arizona The locality of this claim with reference to some natural object or permanent monument and additional information

AHC 461044

concerning its locality are as follows: From the Southwest Corner of Section 6, T8N, R2W to the Location Monument along a Bearing of S22-55-53E from Geodetic North (WGS84) and an approximate distance of 3326.37 feet as shown on the attached map. It is continuous to the Dan 3 Claim to the NW & to the Dan 2 Claim to the NE.

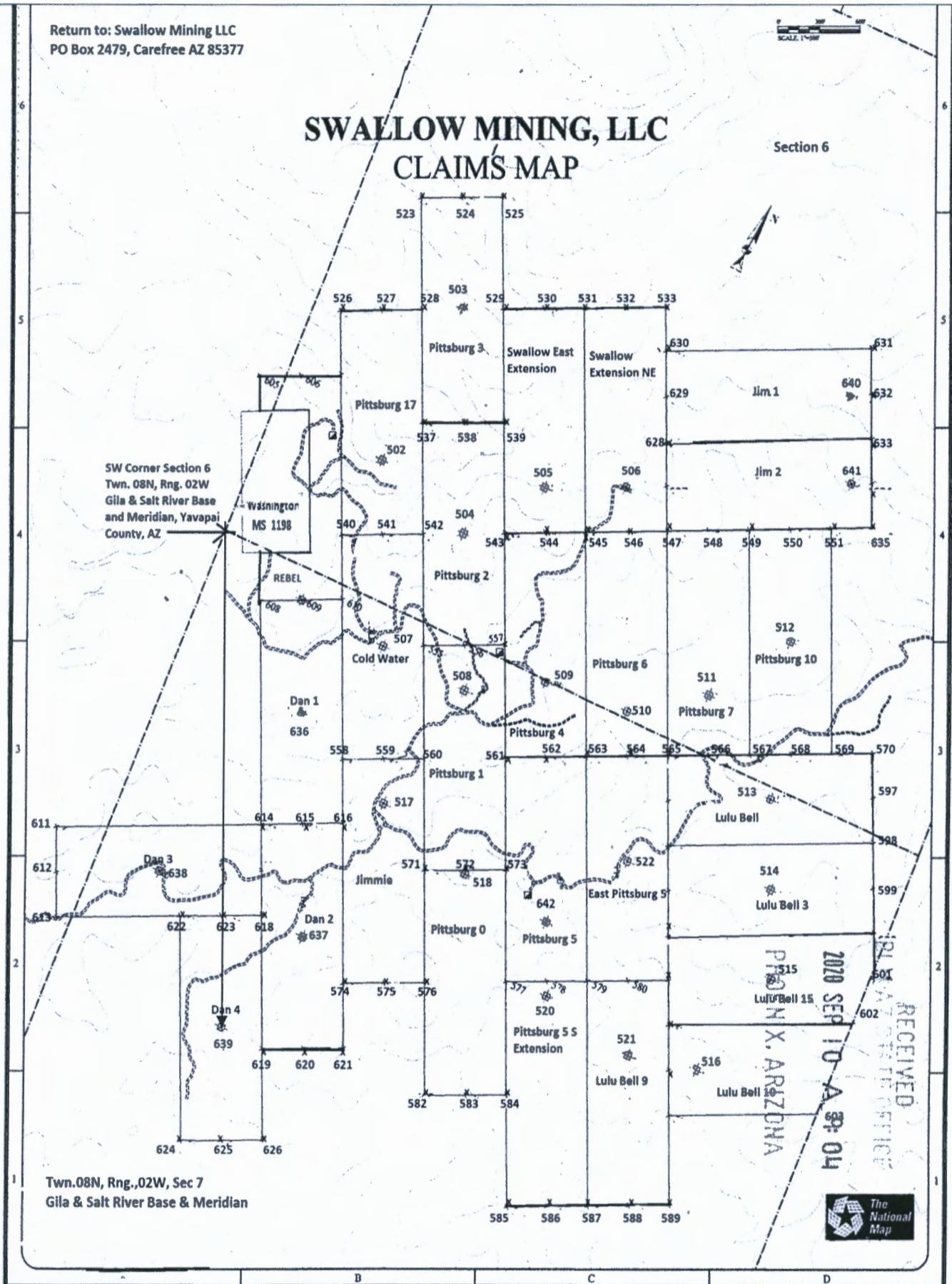
DATED AND POSTED on the ground this 5th day of September, 2020.

Print Name(s) David Stewart, President for Swallow Mining LLC
Signature(s) [Handwritten Signature]

Return to: Swallow Mining LLC
PO Box 2479, Carefree AZ 85377

SWALLOW MINING, LLC CLAIMS MAP

Section 6



ANCL 61044


1. The above map depicts the Dan 4 mining claim, which is located in Section (s) 7 Township 08N , Range 02W Gila and Salt River Base and Meridian, Yavapai County, Arizona. Total claim acreage is 20 acres.
2. The type of corner and location monuments used are as follows: 4"x4"x4' wood posts.
3. The bearings and distances in degrees and feet between the location monument #639 and to a public land survey monument are: : From the Southwest Corner of Section 6, T8N, R2W to the Location Monument along a Bearing of S22-55-53E from Geodetic North (WGS84) and an approximate distance of 3326.37 feet as shown on the attached map. It is continuous to the Dan 3 Claim to the NW & to the Dan 2 Claim to the NE.

Return To: Swallow Mining LLC, PO Box 2479, Carefree AZ 85377

LOCATION NOTICE FOR LODE MINING CLAIM

Amendment BLM Serial # _____

NOTICE IS HEREBY GIVEN that the Pittsburg NO. 10 lode mining claim has been located by Swallow Mining LLC whose current mailing address is PO Box 2479, Carefree, AZ 85377.



The general course of this claim is North Easterly and it is situated in Yavapai County, Arizona.

This claim is 1500 feet in length and 600 feet in width. 20 total claim acreage. This claim runs from the location monument on which this location notice is posted approximately 750 feet in a North Easterly direction to the North East end line and 750 feet in a South Westerly direction to the South West end line together with 300 feet in width on each side of said claim. This claim is marked by six monuments, one at each corner and one at the center of each end line of the claim.

The location monument on which this notice is posted is situated within Section 6, Township 8 North, Range 2 West, Gila Salt River Base and Meridian, Arizona and this claim encompasses portions of the following quarter section (s), section (s), Township (s) and Range (s) SE Quarter,

Sec 6, Twn 8N, Rng 2W Gila Salt River Base and Meridian, Arizona. The locality of this claim with reference to some natural object or permanent monument and additional Information concerning its

locality are as follows: From the SW corner of Section 6, T8N, R2W to the Location Monument along a Bearing of N77-08-37E from Geodetic North (WGS84) and an approximate distance of 4230.20 feet as shown on the attached map. It is continuous to Pittsburg #7 to the SW & to the Jim 2 Claim to the NW.

DATED AND POSTED on the ground this 5th day of September, 2020.

Locator(s) Agent

Print Name(s) David Stewart, President for Swallow Mining LLC

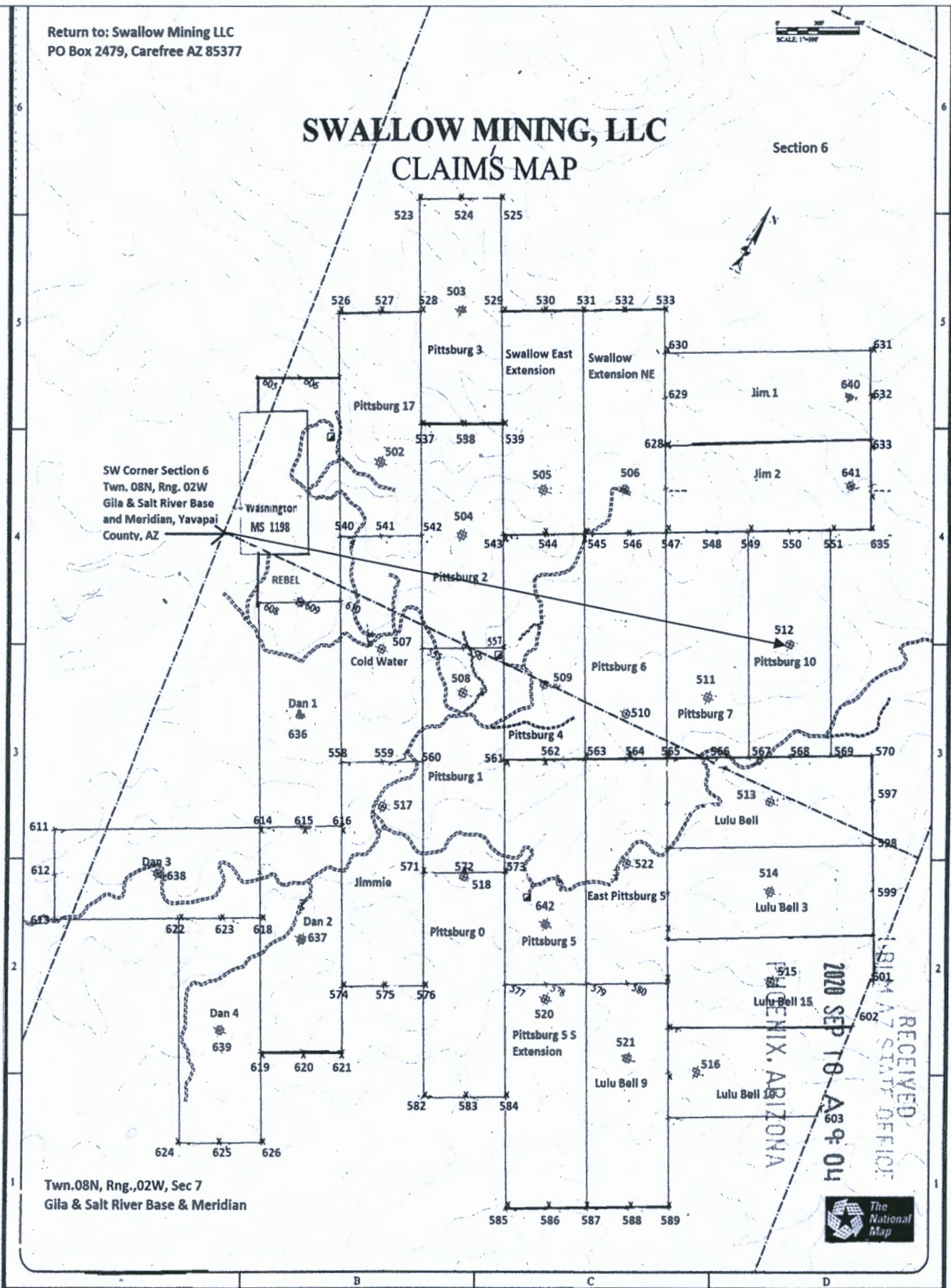
Signature(s) 

AMC461045

Return to: Swallow Mining LLC
PO Box 2479, Carefree AZ 85377

SWALLOW MINING, LLC CLAIMS MAP

Section 6



1. The above map depicts the Pittsburg NO 10 mining claim, which is located in Section (s) 6 Township 08N , Range 02W Gila and Salt River Base and Meridian, Yavapai County, Arizona. Total claim acreage is 20 acres.
2. The type of corner and location monuments used are as follows: 4"x4"x4' wood posts.
3. The bearings and distances in degrees and feet between the location monument #512 and to a public land survey monument are: From the SW corner of Section 6, T8N, R2W to the Location Monument along a Bearing of N77-08-37E from Geodetic North (WGS84) and an approximate distance of 4230.20 feet as shown on the map above. It is continuous to Pittsburg NO 7 to the SW & to the Jim 2 Claim to the NW.

Return To: Swallow Mining LLC, PO Box 2479, Carefree AZ 85377

LOCATION NOTICE FOR LODE MINING CLAIM

NOTICE IS HEREBY GIVEN that the Pittsburg NO 5 South Extension lode mining claim has been located by

RECEIVED
BLM AZ STAFF OFFICE
2020 SEP 10 A 9:05
PHOENIX, ARIZONA
BLM
Date
Stamp


Swallow Mining LLC whose current mailing address is PO Box 2479, Carefree, AZ 85377. The general course of this claim is North Easterly and it is situated in Yavapai County, Arizona. This claim is 1500 feet in length and 600 feet in width. 20 total claim acreage. This claim runs from the location monument on which this location notice is posted approximately 100 feet in a North Westerly direction to the North West end line and 1400 feet in a South Easterly direction to the South East end line together with 300 feet in width on each side of said claim. This claim is marked by six monuments, one at each corner and one at the center of each end line of the claim. The location monument on which this notice is posted is situated within Sec. 7, Township 8 North Range 2 West, Gila Salt River Base and Meridian, Arizona and this claim encompasses portions of the following quarter section (s), section (s), Township (s) and Range (s) NE & SE Quarters, Sec 7, Twn. 8N, Rng. 2W Gila Salt River Base and Meridian, Arizona. The locality of this claim with reference to some natural object or permanent monument and additional information concerning its locality are as follows: From the SW corner of Section 6, T8N, R2W to the Location Monument along a Bearing of N60-31-06E from Geodetic North (WGS84) and an approximate distance of 3930.26 feet as shown on the attached map. It is continuous to the Lulu Bell NO 9 to the NE & to the Pittsburg NO 5 Claim to the NW.

AMC461046

DATED AND POSTED on the ground this 5th day of September, 2020.

Locator(s) Agent

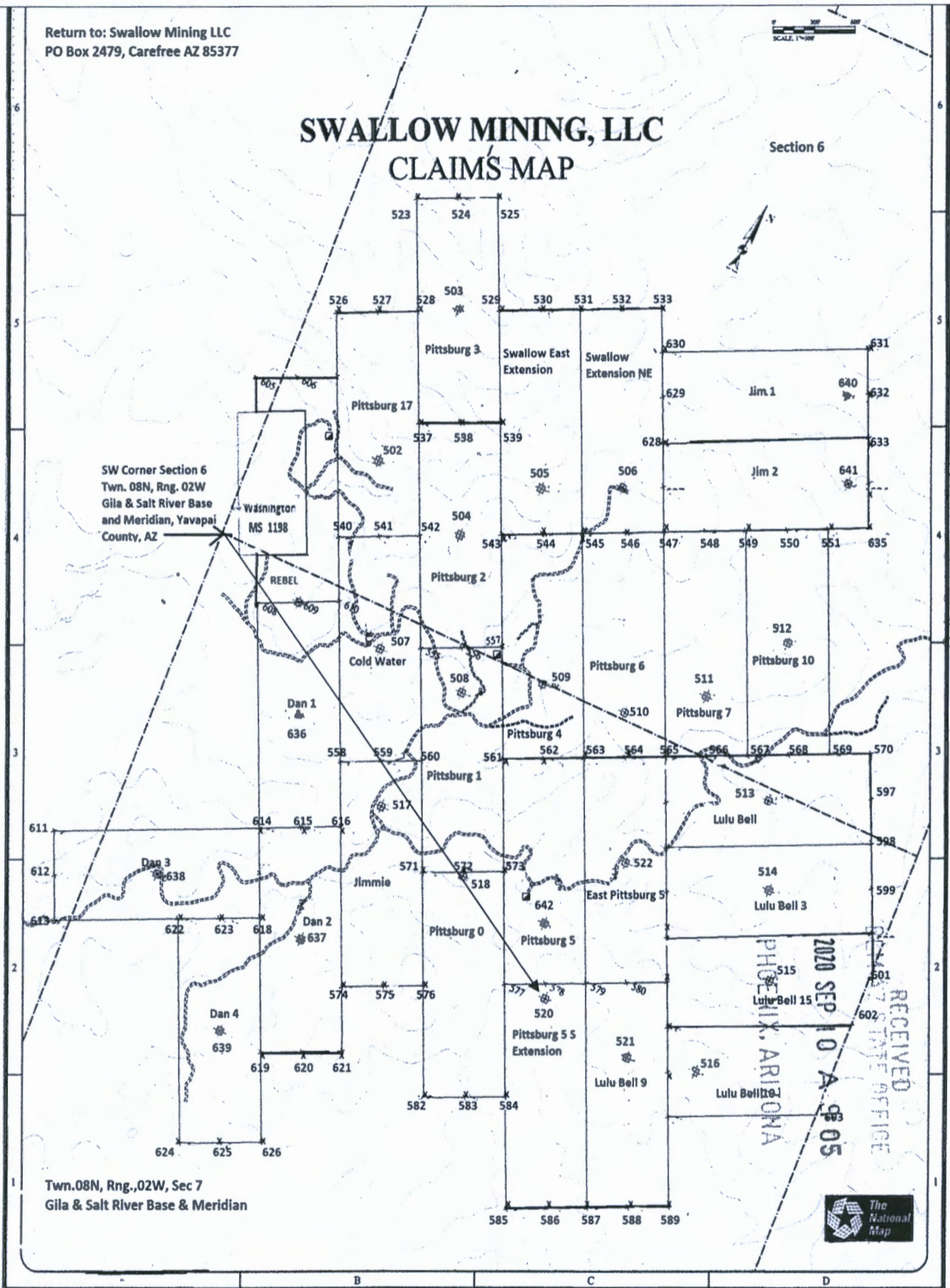
Print Name(s) David Stewart, President for Swallow Mining LLC

Signature(s) 

Return to: Swallow Mining LLC
PO Box 2479, Carefree AZ 85377

SWALLOW MINING, LLC CLAIMS MAP

Section 6



Twn.08N, Rng.,02W, Sec 7
Gila & Salt River Base & Meridian

1. The above map depicts the Pittsburg NO 5 South Extension mining claim, which is located in Section (s) 7 Twn. 08N , Range 02W Gila and Salt River Base and Meridian, Yavapai County, Arizona. Total claim acreage is 20 acres.
2. The type of corner and location monuments used are as follows: 4"x4"x4' wood posts.
3. The bearings and distances in degrees and feet between the location monument #520 and to a public land survey monument are: From the SW corner of Section 6, T8N, R2W to the Location Monument along a Bearing of N60-31-06-E from Geodetic North (WGS84) and an approximate distance of 3930.26 feet as shown on the map above. It is continuous to Pittsburg NO 0 to the NW & to the Pittsburg NO 5 Claim to the NW.

Return To: Swallow Mining LLC, PO Box 2479, Carefree AZ 85377

LOCATION NOTICE FOR LODE MINING CLAIM

NOTICE IS HEREBY GIVEN that the Dan 3 lode mining claim has been located by Swallow Mining LLC whose current mailing address is PO Box 2479, Carefree, AZ 85377.

BLM Date Stamp	RECEIVED BLM AZ STATE OFFICE 2020 SEP 10 A 9:05 PHOENIX, ARIZONA
----------------------	---

The general course of this claim is North Easterly and it is situated in Yavapai County, Arizona. This claim is 1500 feet in length and 600 feet in width. 20 total claim acreage. This claim runs from the location monument on which this location notice is posted approximately 750 feet in a South Westerly direction to the South West end line and 750 feet in a North Easterly direction to the North East end line together with 300 feet in width on each side of said claim. This claim is marked by six monuments, one at each corner and one at the center of each end line of the claim.

The location monument on which this notice is posted is situated within Section 7, Township 8 North Range 2 West, Gila Salt River Base and Meridian, Arizona and this claim encompasses portions of the following quarter section (s), section (s), Township (s) and Range (s) NW & SW Quarters Sec 7, Twn 8N, Rng 2W & the SE Quarter, Sec 12 Twn 8N Rng 3W Gila Salt River Base and

Meridian, Arizona. The locality of this claim with reference to some natural object or permanent monument and additional information concerning its locality are as follows: From the SW corner of Section 6, T8N, R2W to the Location Monument along a Bearing of S11-25-59E from Geodetic North (WGS84) and an approximate distance of 2329.38 feet as shown on the attached map. It is continuous to the Dan 2 Claim to the NE & to the Dan 4 Claim to the SE.

DATED AND POSTED on the ground this 5th day of September, 2020.

Print Name(s) David Stewart, President for Swallow Mining LLC

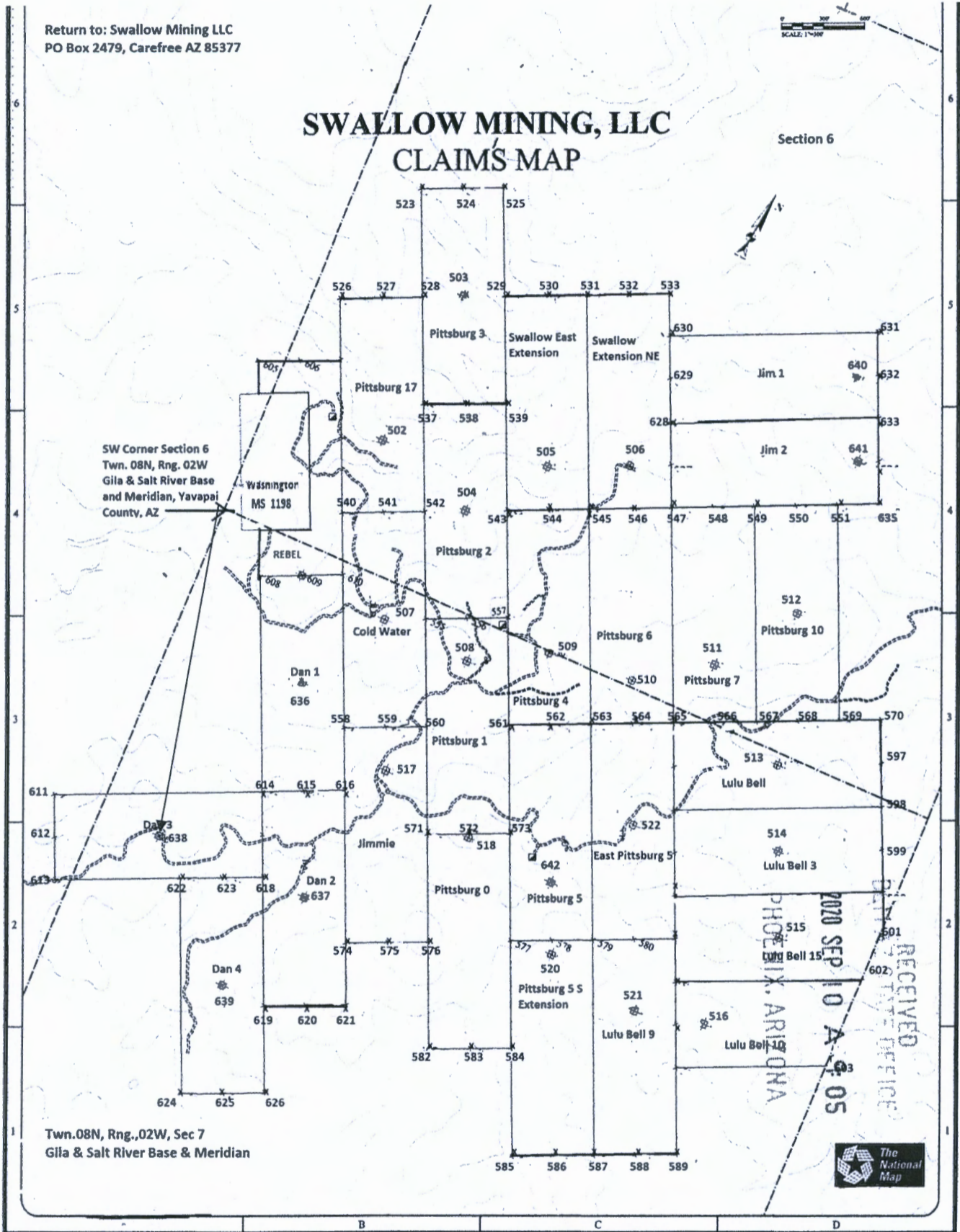
Signature(s) 

ANC461047

Return to: Swallow Mining LLC
PO Box 2479, Carefree AZ 85377

SWALLOW MINING, LLC CLAIMS MAP

Section 6



1. The above map depicts the Dan 3 mining claim, which is located in Section (s) 7 Township 08N , Range 02W Gila and Salt River Base and Meridian, Yavapai County, Arizona. Total claim acreage is 20 acres.
2. The type of corner and location monuments used are as follows: 4"x4"x4' wood posts.
3. The bearings and distances in degrees and feet between the location monument #638 and to a public land survey monument are: : From the SW corner of Section 6, T8N, R2W to the Location Monument along a Bearing of S11-25-59E from Geodetic North (WGS84) and an approximate distance of 2329.38 feet as shown on the map above. It is continuous to the Dan 2 Claim to the NE & to the Dan 4 Claim to the SE.

Return To: Swallow Mining LLC, PO Box 2479, Carefree AZ 85377

LOCATION NOTICE FOR LODE MINING CLAIM

NOTICE IS HEREBY GIVEN that the Lulu Bell NO. 3 lode mining claim has been located by Swallow Mining LLC whose current mailing address is PO Box 2479, Carefree, AZ 85377.

RECEIVED
BLM AZ STATE OFFICE
2020 SEP 10 A 9:05
PHOENIX, ARIZONA
BLM
Date
Stamp

The general course of this claim is North Easterly and it is situated in Yavapai County, Arizona. This claim is 1500 feet in length and 600 feet in width. 20 total claim acreage. This claim runs from the location monument on which this location notice is posted approximately 750 feet in a North Easterly direction to the North East end line and 750 feet in a South Westerly direction to the South West end line together with 300 feet in width on each side of said claim. This claim is marked by six monuments, one at each corner and one at the center of each end line of the claim.

The location monument on which this notice is posted is situated within Section 7, Township 8 North, Range 2 West, Gila Salt River Base and Meridian, Arizona and this claim encompasses portions of the following quarter section (s), section (s), Township (s) and Range (s) NE Quarter, Sec 7, Twn 8N, Rng 2W Gila Salt River Base and Meridian, Arizona. The locality of this claim with reference to some natural object or permanent monument and additional Information concerning its


AMC461048

locality are as follows: From the SW corner of Section 6, T8N, R2W to the Location Monument along a Bearing of S82-17-18E from Geodetic North (WGS84) and an approximate distance of 4692.90 feet as shown on the attached map. It is continuous to Lulu Bell to the NW & to the Lulu Bell NO 15 Claim to the SE.

DATED AND POSTED on the ground this 5th day of September, 2020

Locator(s) Agent

Print Name(s) David Stewart, President for Swallow Mining LLC

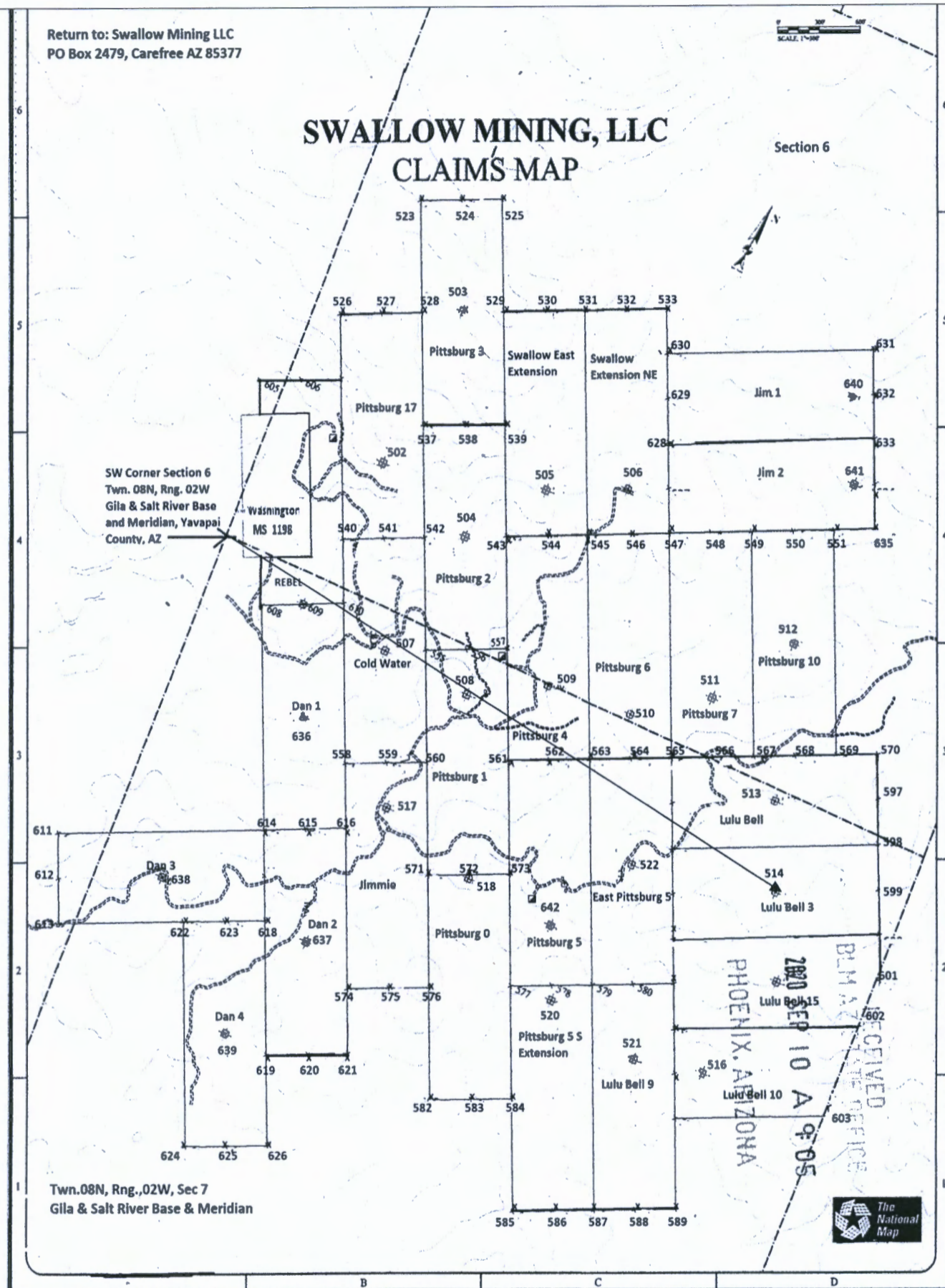
Signature(s) 

Return to: Swallow Mining LLC
 PO Box 2479, Carefree AZ 85377

SCALE: 1"=100'

SWALLOW MINING, LLC CLAIMS MAP

Section 6



1. The above map depicts the Lulu Bell NO 3 mining claim, which is located in Section (s) 7 Township 08N , Range 02W Gila and Salt River Base and Meridian, Yavapai County, Arizona. Total claim acreage is 20 acres.

2. The type of corner and location monuments used are as follows: 4"x4"x4' wood posts.

3. The bearings and distances in degrees and feet between the location monument #514 and to a public land survey monument are: : From the SW corner of Section 6, T8N, R2W to the Location Monument along a Bearing of S82-17-18E from Geodetic North (WGS84) and an approximate distance of 4692.90 feet as shown on the map above. It is continuous to Lulu Bell to the NW & to the Lulu Bell NO 15 Claim to the SE.

**DEPARTMENT OF THE INTERIOR
BUREAU OF LAND MANAGEMENT
Case Recordation**

Geographic Report with Land

Disposition is equal to **AUTHORIZED , CANCELLED , EXPIRED , PENDING , REJECTED , RELINQUISHED ,
WITHDRAWN**

and Meridian Township Range Section is equal to 14 0080N 0020W 006

and Admin State is equal to AZ

DEPARTMENT OF THE INTERIOR
BUREAU OF LAND MANAGEMENT
Case Recordation
Geographic Report with Land

Admin State: AZ
Geo State: AZ
Serial Number: AZA 031312

Total Case Acres: 1.000

Case type	Case Disp	Mer	Twp	Rng	Sec	Sur Type	Sur Nr	Suf	Subdivision	Pending Action
380913	EXPIRED	14	0080N	0020W	006	ALIQ			SESW;	

Admin State: AZ
Geo State: AZ
Serial Number: AZA 031568

Total Case Acres: 1.000

Case type	Case Disp	Mer	Twp	Rng	Sec	Sur Type	Sur Nr	Suf	Subdivision	Pending Action
293200	EXPIRED	14	0080N	0020W	006	FF			PORTION OF;	

Admin State: AZ
Geo State: AZ
Serial Number: AZA 031773

Total Case Acres: 1.000

Case type	Case Disp	Mer	Twp	Rng	Sec	Sur Type	Sur Nr	Suf	Subdivision	Pending Action
380913	EXPIRED	14	0080N	0020W	006	ALIQ			SW;	Y

Admin State: AZ
Geo State: AZ
Serial Number: AZA 0317730

Total Case Acres: 5.000

Case type	Case Disp	Mer	Twp	Rng	Sec	Sur Type	Sur Nr	Suf	Subdivision	Pending Action
371511	AUTHORIZED	14	0080N	0020W	006	FF			SW;	

Admin State: AZ
Geo State: AZ
Serial Number: AZA 033796

Total Case Acres: 4.000

Case type	Case Disp	Mer	Twp	Rng	Sec	Sur Type	Sur Nr	Suf	Subdivision	Pending Action
281001	AUTHORIZED	14	0080N	0020W	006	ALIQ			SESW;	
						LOTS			8;	

Admin State: AZ
Geo State: AZ
Serial Number: AZA 035151

Total Case Acres: 1.000

Case type	Case Disp	Mer	Twp	Rng	Sec	Sur Type	Sur Nr	Suf	Subdivision	Pending Action
293200	PENDING	14	0080N	0020W	006	FF			PORTION OF;	

DEPARTMENT OF THE INTERIOR
BUREAU OF LAND MANAGEMENT
Case Recordation

Geographic Report with Land

Disposition is equal to AUTHORIZED , CANCELLED , EXPIRED , PENDING , REJECTED , RELINQUISHED ,
WITHDRAWN
and Meridian Township Range Section is equal to 14 0080N 0020W 007
and Admin State is equal to AZ

DEPARTMENT OF THE INTERIOR
BUREAU OF LAND MANAGEMENT
Case Recordation
Geographic Report with Land

Admin State: AZ
Geo State: AZ
Serial Number: AZA 031312

Total Case Acres: 1.000

Casetype	Case Disp	Mer	Twp	Rng	Sec	Sur Type	Sur Nr	Suf	Subdivision	Pending Action
380913	EXPIRED	14	0080N	0020W	007	ALIQ			NENW;	

Admin State: AZ
Geo State: AZ
Serial Number: AZA 031568

Total Case Acres: 1.000

Casetype	Case Disp	Mer	Twp	Rng	Sec	Sur Type	Sur Nr	Suf	Subdivision	Pending Action
293200	EXPIRED	14	0080N	0020W	007	FF			PORTION OF;	

Admin State: AZ
Geo State: AZ
Serial Number: AZA 031773

Total Case Acres: 1.000

Casetype	Case Disp	Mer	Twp	Rng	Sec	Sur Type	Sur Nr	Suf	Subdivision	Pending Action
380913	EXPIRED	14	0080N	0020W	007	ALIQ			NENW,NWNE;	Y

Admin State: AZ
Geo State: AZ
Serial Number: AZA 031773O

Total Case Acres: 5.000

Casetype	Case Disp	Mer	Twp	Rng	Sec	Sur Type	Sur Nr	Suf	Subdivision	Pending Action
371511	AUTHORIZED	14	0080N	0020W	007	FF			NW;	

Admin State: AZ
Geo State: AZ
Serial Number: AZA 032519

Total Case Acres: 1.000

Casetype	Case Disp	Mer	Twp	Rng	Sec	Sur Type	Sur Nr	Suf	Subdivision	Pending Action
293200	EXPIRED	14	0080N	0020W	007	FF			PORTION OF;	

Admin State: AZ
Geo State: AZ
Serial Number: AZA 033796

Total Case Acres: 4.000

Casetype	Case Disp	Mer	Twp	Rng	Sec	Sur Type	Sur Nr	Suf	Subdivision	Pending Action
281001	AUTHORIZED	14	0080N	0020W	007	ALIQ			E2NW,NESW;	
						LOTS			1,3,4;	

Admin State: AZ
Geo State: AZ

DEPARTMENT OF THE INTERIOR
BUREAU OF LAND MANAGEMENT
Case Recordation

Serial Number: AZA 035151

Total Case Acres: 1.000

Casetype	Case Disp	Mer	Twp	Rng	Sec	Sur Type	Sur Nr	Suf	Subdivision	Pending Action
293200	PENDING	14	0080N	0020W	007	FF			PORTION OF:	

LR2K Home

CR-24



LR2000 Internal

CR Geographic Report with Land

Download User Guide (pdf)

Purpose: This report produces a geographic listing of case information based on retrieval by Meridian/Township/Range. This report format will display the case type, case disposition, meridian, township, range, section, survey type, survey number, surface management agency, pending actions, serial number, and total case acres.

To refresh the query, do a **Ctrl-R**. It resets the page and clears any criteria fields that may have entries.



No Results

The specified criteria didn't result in any data. This is often caused by applying filters and/or selection steps that are too restrictive or that contain incorrect values. Please check your analysis filters and selection steps, and try again. The filters or selection steps currently being applied are shown below.

Filters

Disposition is equal to **AUTHORIZED, CANCELLED, EXPIRED, PENDING, REJECTED, RELINQUISHED, WITHDRAWN**
and Meridian Township Range Section is equal to **14 0080N 0030W 001**
and Admin State is equal to **AZ**

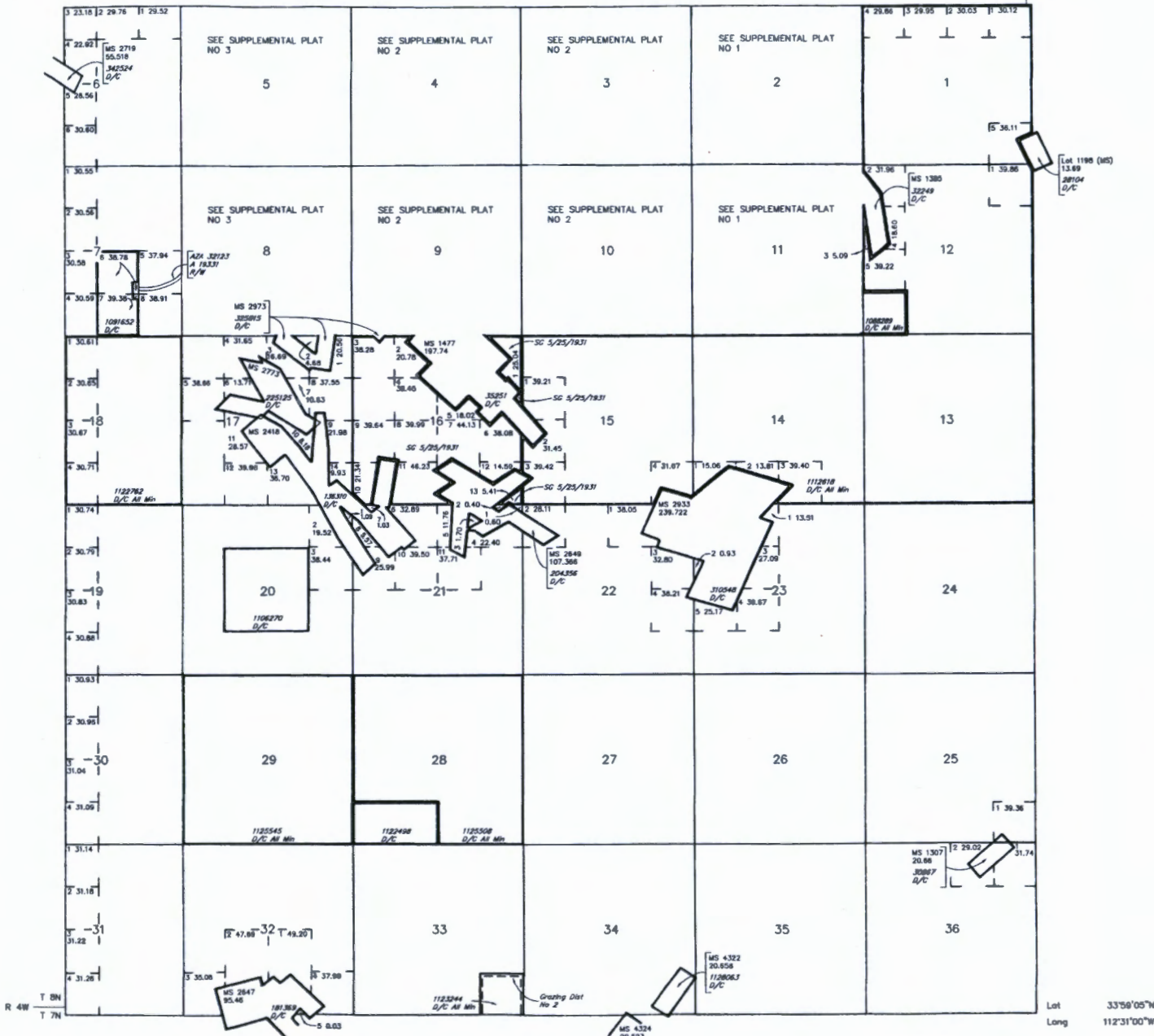
[Return - Refresh](#)

TOWNSHIP 8 NORTH RANGE 3 WEST OF THE GILA AND SALT RIVER MERIDIAN, ARIZONA

YAVAPAI COUNTY
MASSAHPH FIELD OFFICE

T 8N
R 3W R 2W

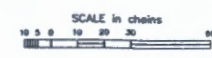
STATUS OF PUBLIC DOMAIN
LAND AND MINERAL TITLES



INDEX TO SEGREGATED TRACTS				
RESURVEY TRACT NO	ORIGINAL SURVEY			
	T	R	SEC	SUBDIVISION

FOR ORDERS AFFECTING DISPOSAL OR USE OF UNIDENTIFIED LANDS WITHDRAWN FOR CLASSIFICATION, MINERALS, WATER AND/OR OTHER PUBLIC PURPOSES, REFER TO INDEX OF MISCELLANEOUS DOCUMENTS.

MOS 255 NE
256 NW
257 SW
258 SE



WARNING STATEMENT
This plat is the Bureau's Record of Title, and should be used only as a graphic display of the township survey data. Records herein do not reflect title changes which may have been affected by lateral movements of rivers or other bodies of water. Refer to the original surveys for official survey information.

CURRENT TO	DSB	T	8 N
4-13-2009	PV	R	3 W

Express

To reuse, cover or mark through any previous shipping information.

ORIGIN ID: SCFA (480) 227-0522
ALFRED DAVID STEWART
7444 E SIDEWINDER RD
CAREFREE, AZ 85377
UNITED STATES US

SHIP DATE: 08SEP20
ACTWTG: 0.90 LB
CAD: 6992425/SSF02110

BILL CREDIT CARD

Part # 156297-255-711101 EPR-08/21

TO BUREAU OF LAND MANAGEMENT
BUREAU OF LAND MANAGEMENT
ONE CENTRAL AVE
STE. 800
PHOENIX AZ 85004

(602) 417-9200 REF: DEPT:



FedEx
Express
E
REL#
3785346

RT 278 1 C
ST 1 10:30 1120
09.09

Reusabl

TRK# 3966 2189 1120
0201

WED - 09 SEP 10:30A
PRIORITY OVERNIGHT

98 ZSYA

85004
AZ-US PHX



PHOENIX, ARIZONA

2020 SEP 10 A 9 05

RECEIVED
BLM AZ STATE OFFICE

Align bottom of peel-and-stick airbill or pouch here.